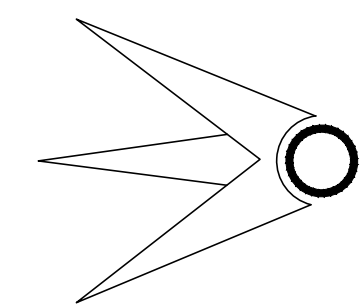


A S S E S S M E N T

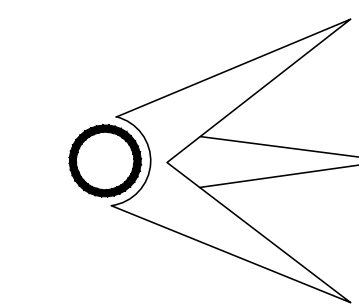
T A X

M A P

OF THE



# BOROUGH OF FRANKLIN



SUSSEX COUNTY, NEW JERSEY

## 2024

*ADAMS, REHMANN & HEGGAN*

PROFESSIONAL ENGINEERS, LAND SURVEYORS & PLANNERS

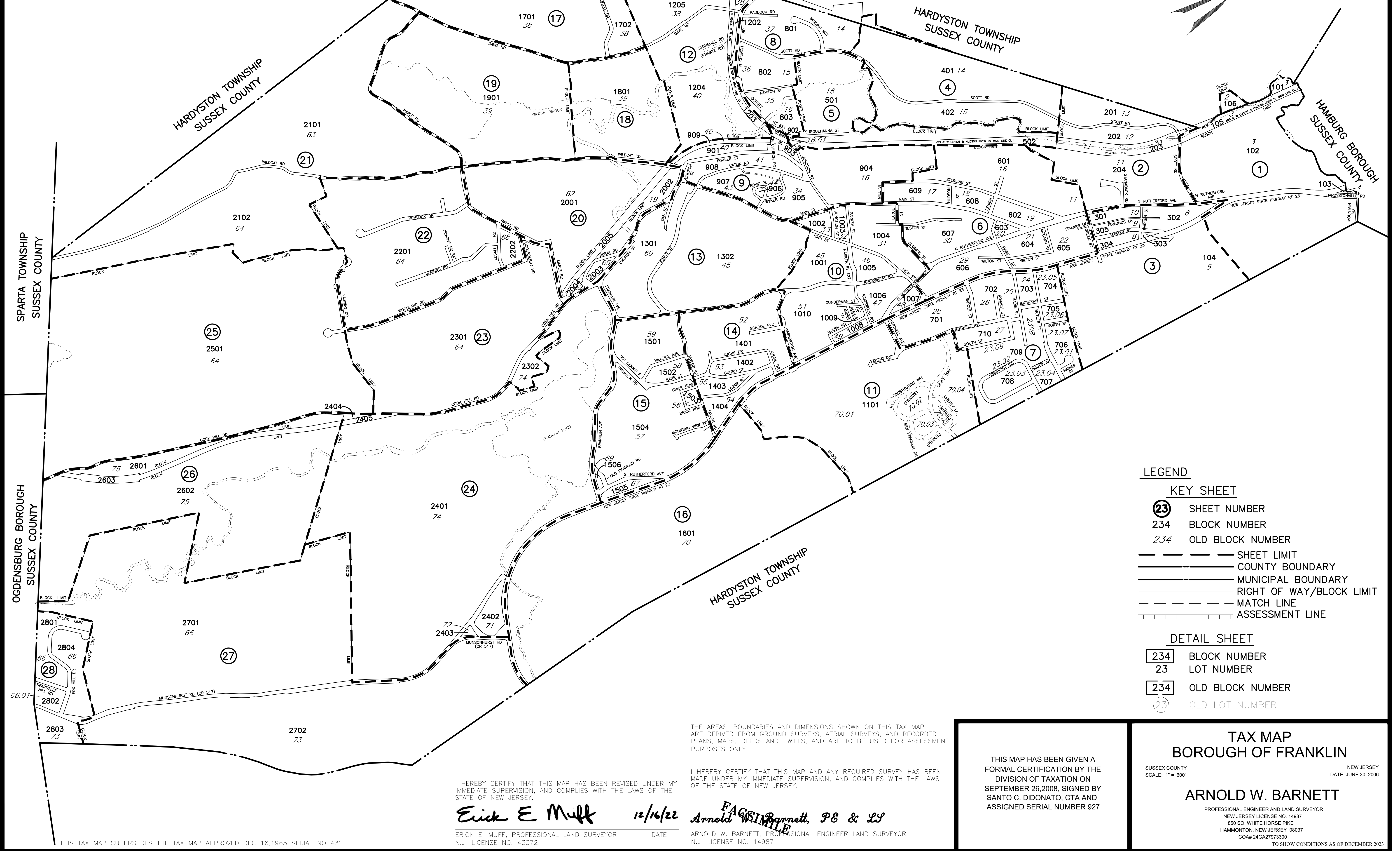
(609) 561-0482 p (609) 567-8909 f

215 BELLEVUE AVENUE

HAMMONTON, NEW JERSEY 08037

| REVISIONS |                   |        |           |  |
|-----------|-------------------|--------|-----------|--|
| DATE      | BY                | LIC.NO | BLOCK     | LOT                                    |
| 3/2/09    | ARNOLD W. BARNETT | 14987  | 204       | 24                                     |
| 3/2/09    | ARNOLD W. BARNETT | 14987  | 2702      | 4                                      |
| 01/2017   | ED CLAY           | 34842  | 2702      | 73                                     |
| 08/2017   | ED CLAY           | 34842  | 1101      | Independence La to Dina's Way          |
| 08/2017   | ED CLAY           | 34842  | 1501      | Hospital Rd to Sgt Dennis F Premock Rd |
| 08/2017   | ED CLAY           | 34842  | 702       | 5-7, R.O.W. Taking                     |
| 04/2021   | ED CLAY           | 34842  | 1504      | Mountain View Rd                       |
| 07/2021   | ED CLAY           | 34842  | 2702,2803 | ASST.                                  |

\* THIS SHEET HAS BEEN DRAWN USING COMPUTER AIDED DRAFTING/ DESIGN (CAD/D) AND COORDINATE GEOMETRY (COGO).



**LEGEND**

**KEY SHEET**

- 23 SHEET NUMBER
- 234 BLOCK NUMBER
- 234 OLD BLOCK NUMBER
- SHEET LIMIT
- COUNTY BOUNDARY
- MUNICIPAL BOUNDARY
- RIGHT OF WAY/BLOCK LIMIT
- MATCH LINE
- ASSESSMENT LINE

**DETAIL SHEET**

- 234 BLOCK NUMBER
- 23 LOT NUMBER
- 234 OLD BLOCK NUMBER
- 23 OLD LOT NUMBER

THE AREAS, BOUNDARIES AND DIMENSIONS SHOWN ON THIS TAX MAP ARE DERIVED FROM GROUND SURVEYS, AERIAL SURVEYS, AND RECORDED PLANS, MAPS, DEEDS AND WILLS, AND ARE TO BE USED FOR ASSESSMENT PURPOSES ONLY.

I HEREBY CERTIFY THAT THIS MAP AND ANY REQUIRED SURVEY HAS BEEN MADE UNDER MY IMMEDIATE SUPERVISION, AND COMPLIES WITH THE LAWS OF THE STATE OF NEW JERSEY.

I HEREBY CERTIFY THAT THIS MAP HAS BEEN REVISED UNDER MY IMMEDIATE SUPERVISION, AND COMPLIES WITH THE LAWS OF THE STATE OF NEW JERSEY.

*Erick E Muff* 12/16/22

ERICK E. MUFF, PROFESSIONAL LAND SURVEYOR DATE  
N.J. LICENSE NO. 43372

*Arnold W. Barnett, PE & LS*

ARNOLD W. BARNETT, PROFESSIONAL ENGINEER LAND SURVEYOR  
N.J. LICENSE NO. 14987

THIS MAP HAS BEEN GIVEN A FORMAL CERTIFICATION BY THE DIVISION OF TAXATION ON SEPTEMBER 26, 2008, SIGNED BY SANTO C. DIDONATO, CTA AND ASSIGNED SERIAL NUMBER 927

## TAX MAP BOROUGH OF FRANKLIN

SUSSEX COUNTY  
SCALE: 1" = 600'

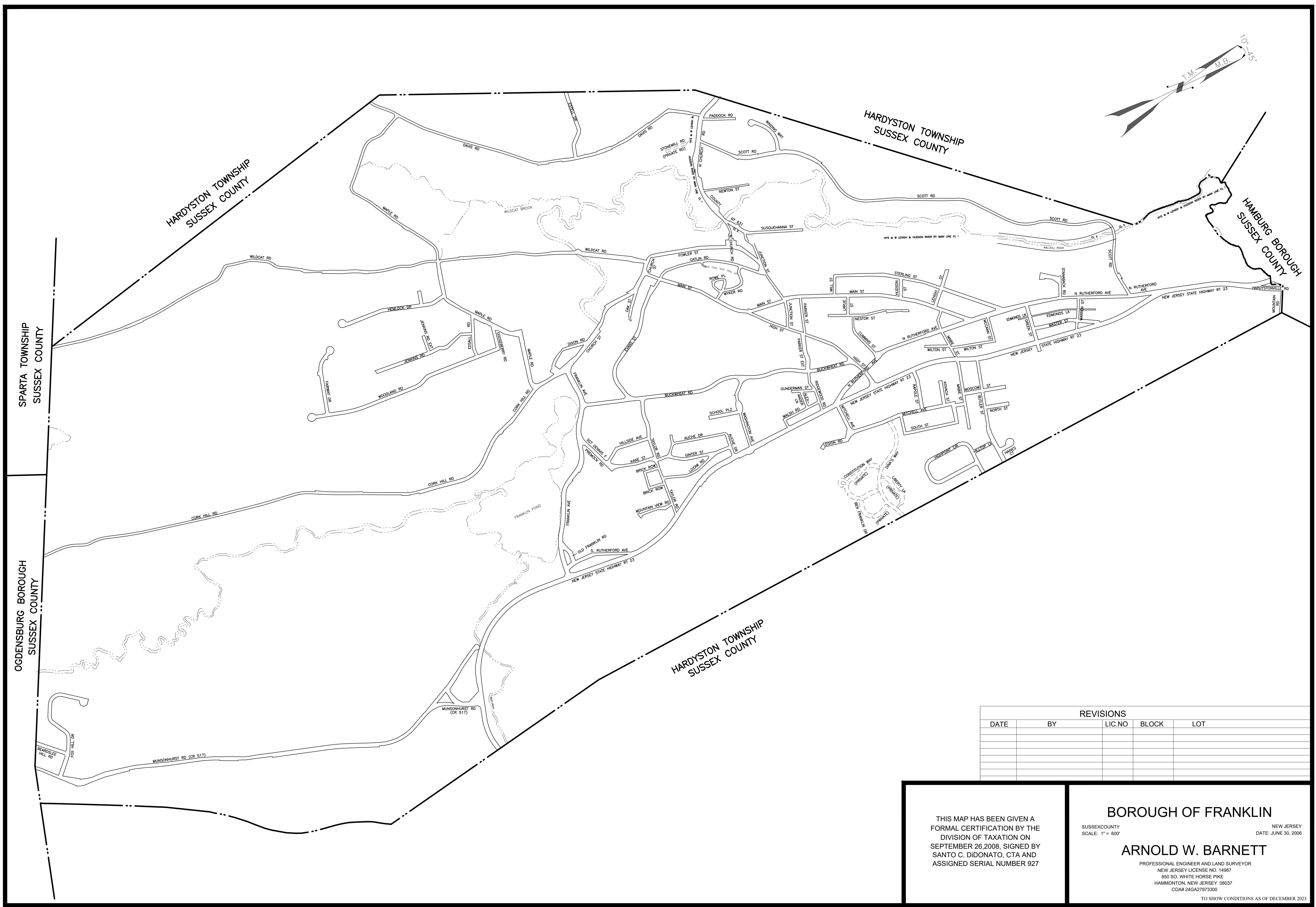
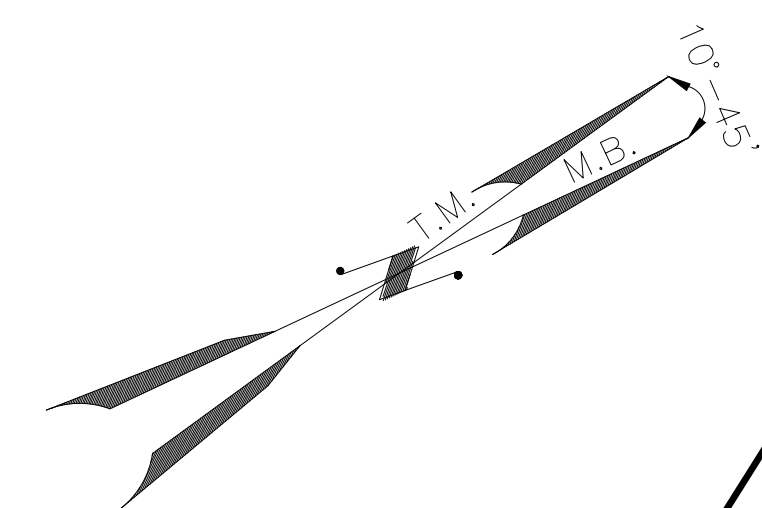
NEW JERSEY  
DATE: JUNE 30, 2006

**ARNOLD W. BARNETT**

PROFESSIONAL ENGINEER AND LAND SURVEYOR  
NEW JERSEY LICENSE NO. 14987  
850 SO. WHITE HORSE PIKE  
HAMMINGTON, NEW JERSEY 08037  
CO# 24GA2797300

TO SHOW CONDITIONS AS OF DECEMBER 2023

# STREETMAP



HARDYSTON TOWNSHIP  
SUSSEX COUNTY

HARDYSTON TOWNSHIP  
SUSSEX COUNTY

HAMBURG BOROUGH  
SUSSEX COUNTY

SPARTA TOWNSHIP  
SUSSEX COUNTY

OGDENSBURG BOROUGH  
SUSSEX COUNTY

HARDYSTON TOWNSHIP  
SUSSEX COUNTY

| REVISIONS |    |         |       |     |
|-----------|----|---------|-------|-----|
| DATE      | BY | LIC. NO | BLOCK | LOT |
|           |    |         |       |     |
|           |    |         |       |     |
|           |    |         |       |     |
|           |    |         |       |     |
|           |    |         |       |     |
|           |    |         |       |     |
|           |    |         |       |     |
|           |    |         |       |     |
|           |    |         |       |     |

THIS MAP HAS BEEN GIVEN A FORMAL CERTIFICATION BY THE DIVISION OF TAXATION ON SEPTEMBER 26, 2008, SIGNED BY SANTO C. DIDONATO, CTA AND ASSIGNED SERIAL NUMBER 927

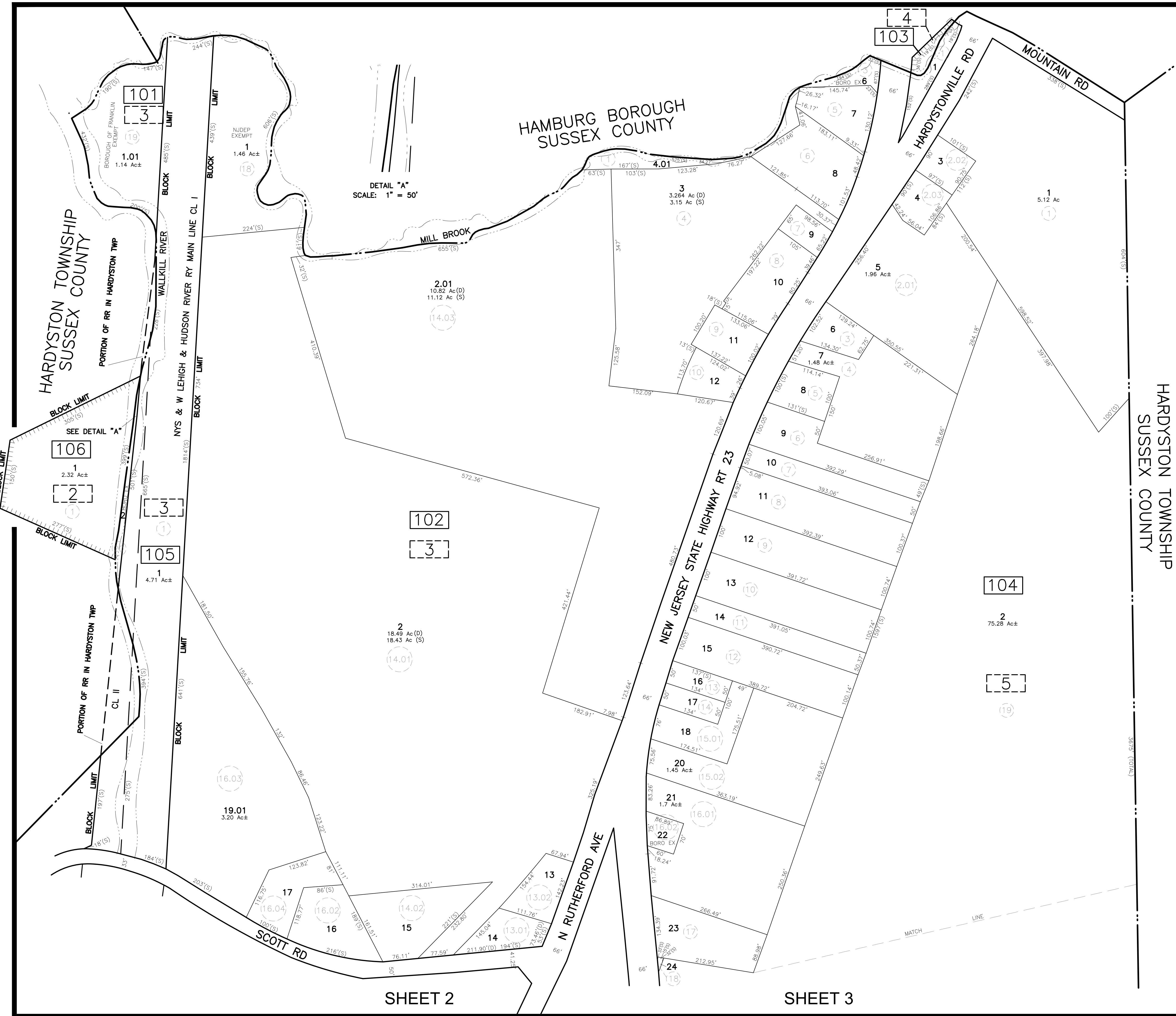
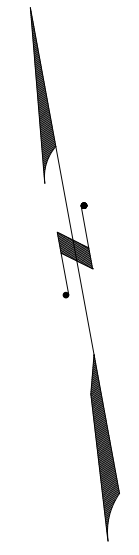
**BOROUGH OF FRANKLIN**  
 SUSSEX COUNTY  
 SCALE: 1" = 600'  
 NEW JERSEY  
 DATE: JUNE 30, 2006  
**ARNOLD W. BARNETT**  
 PROFESSIONAL ENGINEER AND LAND SURVEYOR  
 NEW JERSEY LICENSE NO. 14987  
 880 SO. WHITE HORSE PIKE  
 HAMMONTON, NEW JERSEY 08037  
 COA# 24GA27973300

# STREETMAP

TO SHOW CONDITIONS AS OF DECEMBER 2003

| REVISIONS |                      |          |       |       |
|-----------|----------------------|----------|-------|-------|
| DATE      | BY                   | LIC. NO. | BLOCK | LOT   |
| 3/2/09    | ARNOLD W. BARNETT    | 14987    | 102   | 15    |
| 05/2009   | ARNOLD W. BARNETT    | 14987    | 102   | 2     |
| 02/2012   | CHARLES A. AKTIONSON | 33994    | 101   | 1.01  |
| 02/2012   | CHARLES A. AKTIONSON | 33994    | 102   | 4.01  |
| 02/2012   | CHARLES A. AKTIONSON | 33994    | 102   | 19.01 |
| 01/2017   | ED CLAY              | 34842    | 102   | 1     |

\* THIS SHEET HAS BEEN DRAWN USING COMPUTER AIDED DRAFTING/ DESIGN (CAD/D) AND COORDINATE GEOMETRY (COGO).



DETAIL "A"  
SCALE: 1" = 50'

- LEGEND**
- OLD BLOCK AND LOT NUMBERS
  - 234 OLD BLOCK NUMBER
  - 23 OLD LOT NUMBER
  - OLD LOT LINE

THIS MAP HAS BEEN GIVEN A FORMAL CERTIFICATION BY THE DIVISION OF TAXATION ON SEPTEMBER 26, 2008, SIGNED BY SANTO C. DIDONATO, CTA AND ASSIGNED SERIAL NUMBER 927

**TAX MAP**  
**BOROUGH OF FRANKLIN**

SUSSEX COUNTY  
SCALE: 1" = 100'

NEW JERSEY  
DATE: JUNE 30, 2006

**ARNOLD W. BARNETT**  
PROFESSIONAL ENGINEER AND LAND SURVEYOR  
NEW JERSEY LICENSE NO. 14987  
850 SO. WHITE HORSE PIKE  
HAMMONTON, NEW JERSEY 08037  
CO# 24GA27973300


TO SHOW CONDITIONS AS OF DECEMBER 2023

SHEET 2

SHEET 3

| REVISIONS |                     |        |       |     |
|-----------|---------------------|--------|-------|-----|
| DATE      | BY                  | LIC.NO | BLOCK | LOT |
| 3/2/09    | ARNOLD W. BARNETT   | 14987  | 204   | 24  |
| 2/2012    | CHARLES A. ATKINSON | 33994  | 204   | 15  |
| 10/2020   | ED CLAY             | 34842  | 204   | 7-8 |
| 08/2022   | ERICK E. MUFF       | 43372  | 202   | 3   |

\* THIS SHEET HAS BEEN DRAWN USING COMPUTER AIDED DRAFTING/ DESIGN (CAD/D) AND COORDINATE GEOMETRY (COGO).



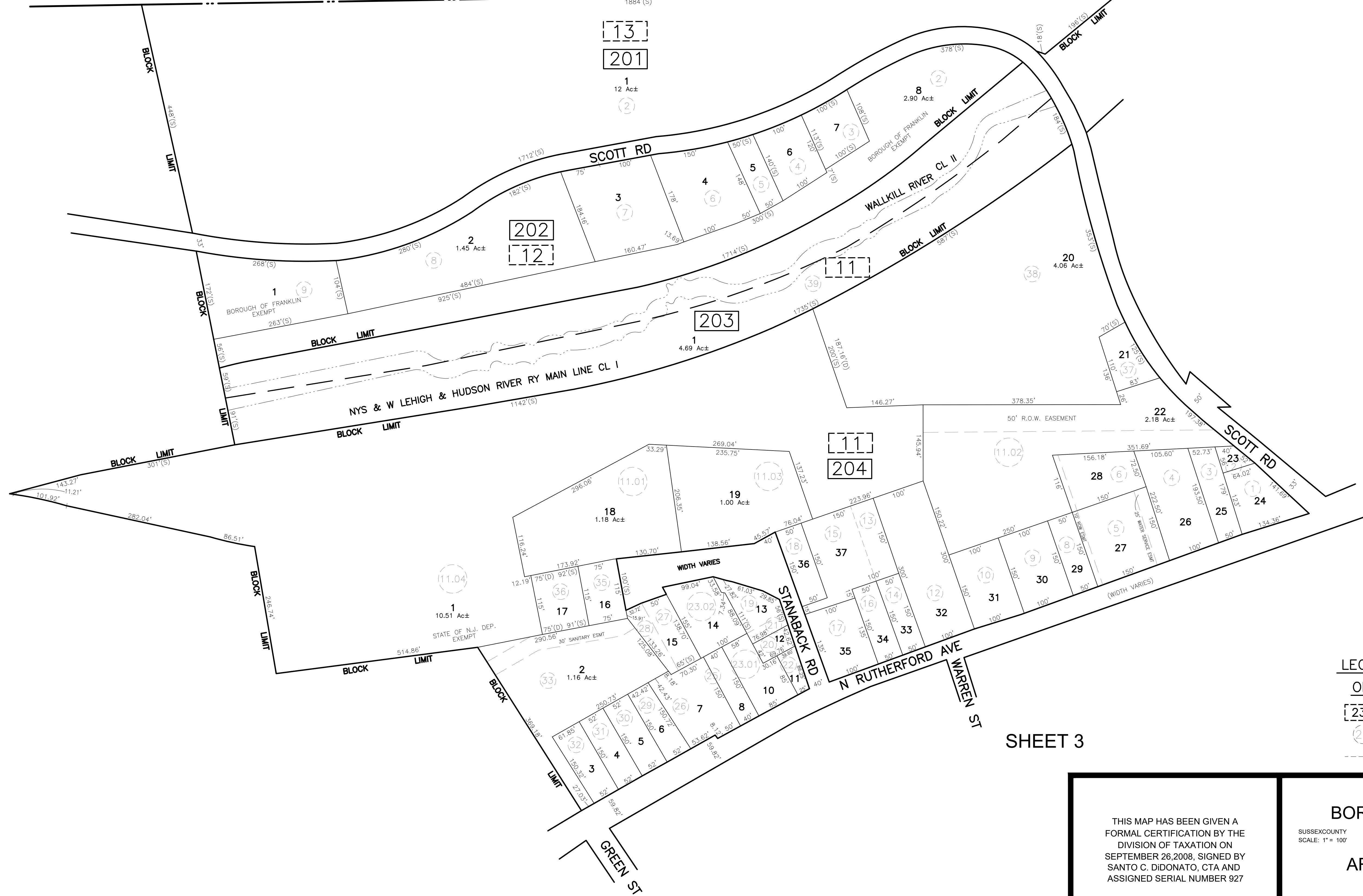
HARDYSTON TOWNSHIP  
SUSSEX COUNTY

SHEET 4

SHEET 5

SHEET 6

SHEET 1



- LEGEND**
- OLD BLOCK AND LOT NUMBERS
  - [234] OLD BLOCK NUMBER
  - (23) OLD LOT NUMBER
  - OLD LOT LINE

SHEET 3

THIS MAP HAS BEEN GIVEN A FORMAL CERTIFICATION BY THE DIVISION OF TAXATION ON SEPTEMBER 26, 2008, SIGNED BY SANTO C. DIDONATO, CTA AND ASSIGNED SERIAL NUMBER 927

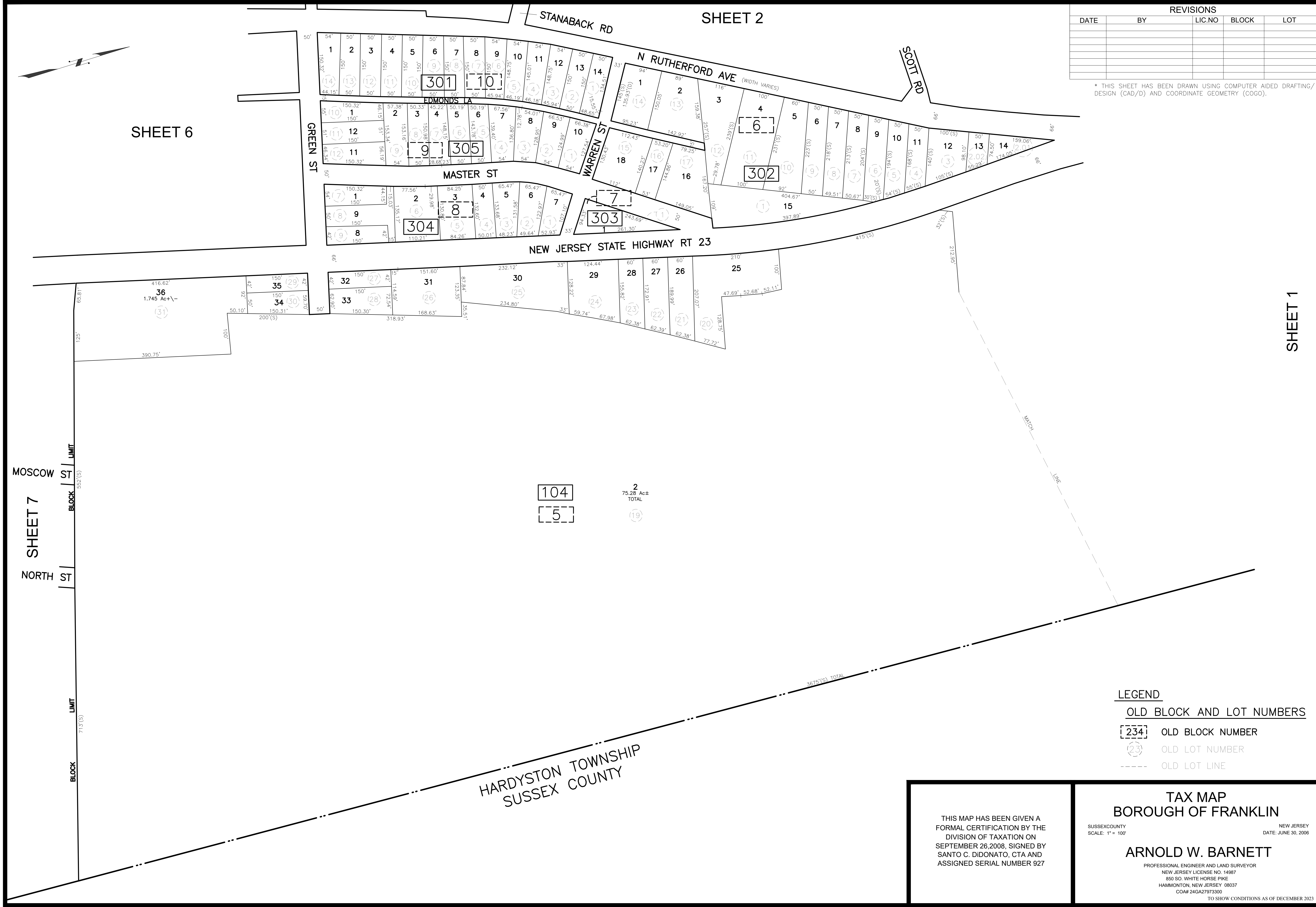
**TAX MAP**  
**BOROUGH OF FRANKLIN**

SUSSEX COUNTY NEW JERSEY  
SCALE: 1" = 100' DATE: JUNE 30, 2006

**ARNOLD W. BARNETT**  
PROFESSIONAL ENGINEER AND LAND SURVEYOR  
NEW JERSEY LICENSE NO. 14987  
850 SO. WHITE HORSE PIKE  
HAMMONTON, NEW JERSEY 08037  
CO# 24GA27973300  
TO SHOW CONDITIONS AS OF DECEMBER 2023

| REVISIONS |    |        |       |     |
|-----------|----|--------|-------|-----|
| DATE      | BY | LIC.NO | BLOCK | LOT |
|           |    |        |       |     |
|           |    |        |       |     |
|           |    |        |       |     |
|           |    |        |       |     |
|           |    |        |       |     |

\* THIS SHEET HAS BEEN DRAWN USING COMPUTER AIDED DRAFTING/DESIGN (CAD/D) AND COORDINATE GEOMETRY (COGO).



**LEGEND**  
 OLD BLOCK AND LOT NUMBERS  
 [234] OLD BLOCK NUMBER  
 (23) OLD LOT NUMBER  
 ---- OLD LOT LINE


THIS MAP HAS BEEN GIVEN A FORMAL CERTIFICATION BY THE DIVISION OF TAXATION ON SEPTEMBER 26, 2008, SIGNED BY SANTO C. DIDONATO, CTA AND ASSIGNED SERIAL NUMBER 927

**TAX MAP**  
**BOROUGH OF FRANKLIN**  
 SUSSEX COUNTY  
 SCALE: 1" = 100'  
 NEW JERSEY  
 DATE: JUNE 30, 2006  
**ARNOLD W. BARNETT**  
 PROFESSIONAL ENGINEER AND LAND SURVEYOR  
 NEW JERSEY LICENSE NO. 14987  
 850 SO. WHITE HORSE PIKE  
 HAMMONTON, NEW JERSEY 08037  
 CO# 24GA27973300  
 TO SHOW CONDITIONS AS OF DECEMBER 2023

SHEET 1

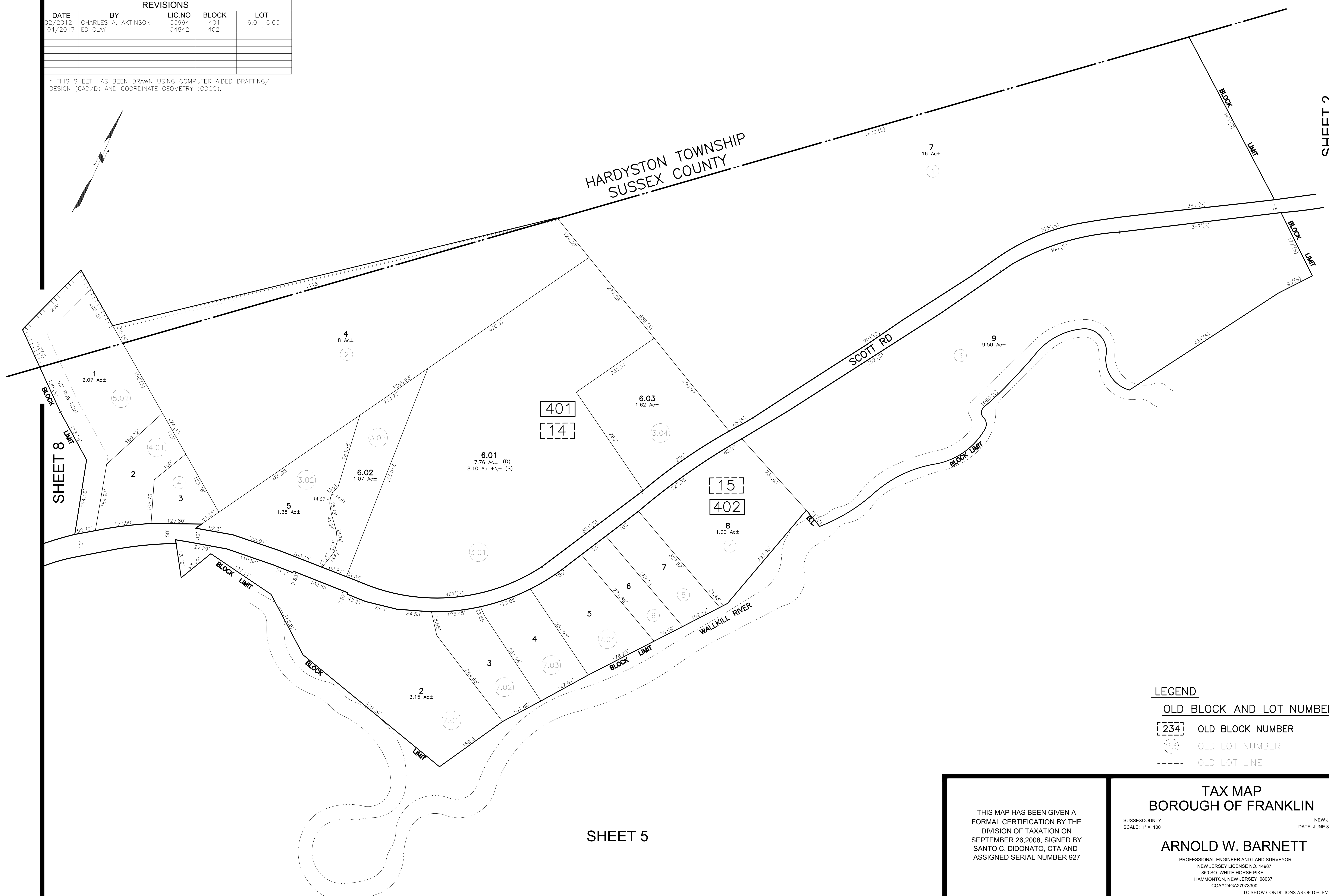
| REVISIONS |                     |        |       |           |
|-----------|---------------------|--------|-------|-----------|
| DATE      | BY                  | LIC.NO | BLOCK | LOT       |
| 02/2012   | CHARLES A. AKTINSON | 33994  | 401   | 6.01-6.03 |
| 04/2017   | ED CLAY             | 34842  | 402   | 1         |
|           |                     |        |       |           |
|           |                     |        |       |           |
|           |                     |        |       |           |

\* THIS SHEET HAS BEEN DRAWN USING COMPUTER AIDED DRAFTING/ DESIGN (CAD/D) AND COORDINATE GEOMETRY (COGO).



HARDYSTON TOWNSHIP  
SUSSEX COUNTY

SHEET 2



SHEET 8

SHEET 5

- LEGEND**
- OLD BLOCK AND LOT NUMBERS
  - 234 OLD BLOCK NUMBER
  - 23 OLD LOT NUMBER
  - OLD LOT LINE

THIS MAP HAS BEEN GIVEN A FORMAL CERTIFICATION BY THE DIVISION OF TAXATION ON SEPTEMBER 26, 2008, SIGNED BY SANTO C. DIDONATO, CTA AND ASSIGNED SERIAL NUMBER 927

**TAX MAP  
BOROUGH OF FRANKLIN**

**ARNOLD W. BARNETT**  
PROFESSIONAL ENGINEER AND LAND SURVEYOR  
NEW JERSEY LICENSE NO. 14987  
850 SO. WHITE HORSE PIKE  
HAMMONTON, NEW JERSEY 08037  
CO# 24GA27973300

NEW JERSEY  
DATE: JUNE 30, 2006

SCALE: 1" = 100'

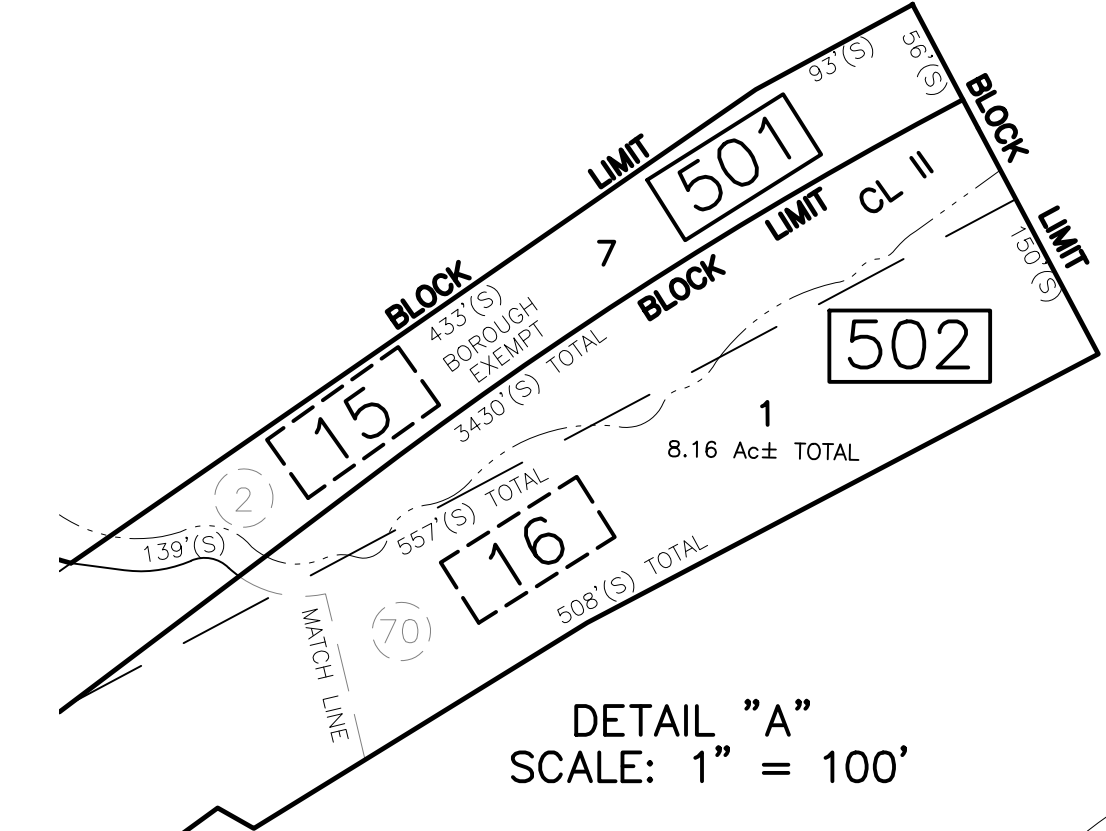
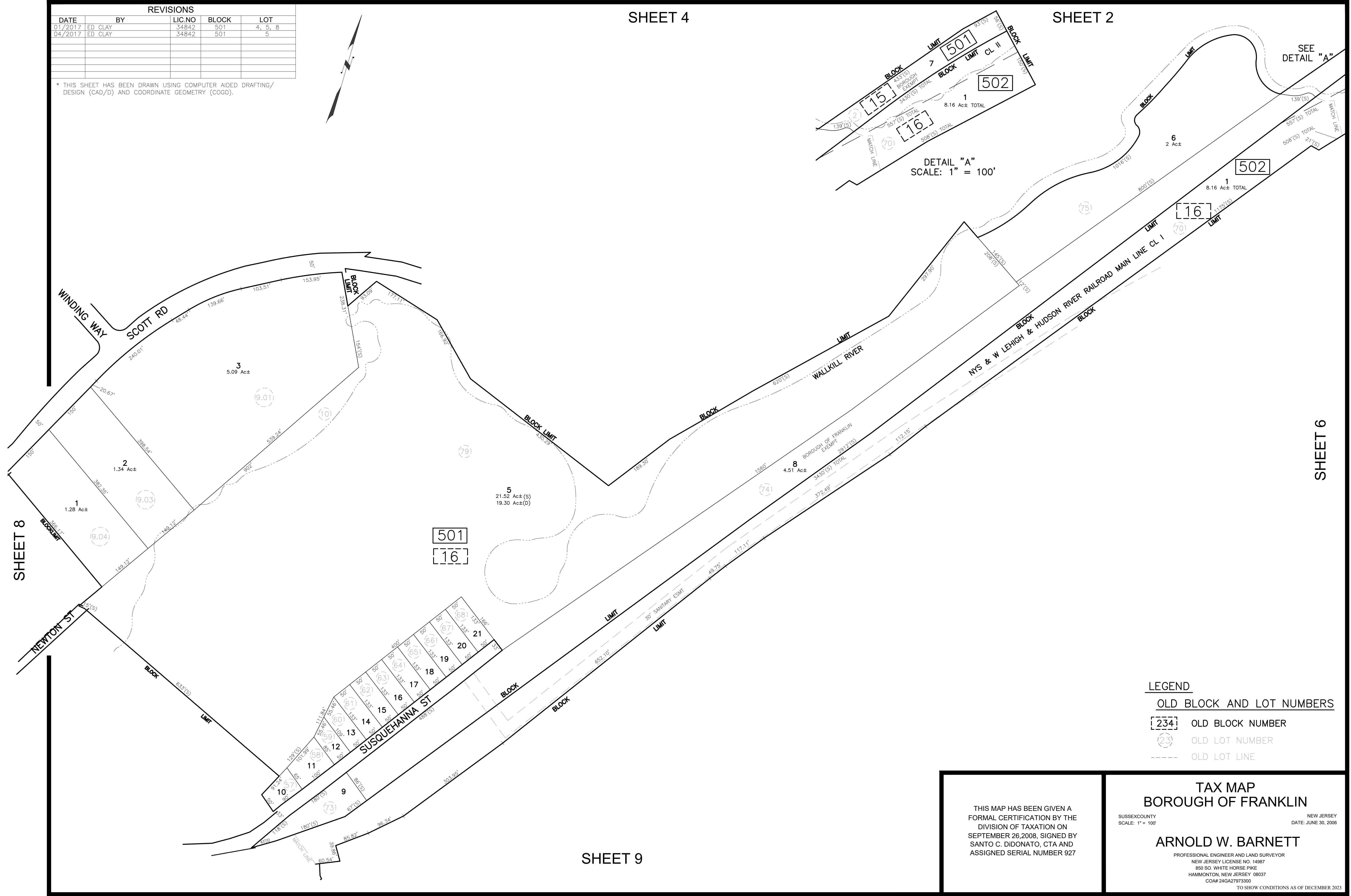
TO SHOW CONDITIONS AS OF DECEMBER 2023

| REVISIONS |         |        |       |         |
|-----------|---------|--------|-------|---------|
| DATE      | BY      | LIC.NO | BLOCK | LOT     |
| 01/2017   | ED CLAY | 34842  | 501   | 4, 5, 8 |
| 04/2017   | ED CLAY | 34842  | 501   | 5       |
|           |         |        |       |         |
|           |         |        |       |         |

\* THIS SHEET HAS BEEN DRAWN USING COMPUTER AIDED DRAFTING/ DESIGN (CAD/D) AND COORDINATE GEOMETRY (COGO).

SHEET 4

SHEET 2



SHEET 6

SHEET 8

SHEET 9

- LEGEND**
- OLD BLOCK AND LOT NUMBERS
  - [234] OLD BLOCK NUMBER
  - (23) OLD LOT NUMBER
  - OLD LOT LINE

THIS MAP HAS BEEN GIVEN A FORMAL CERTIFICATION BY THE DIVISION OF TAXATION ON SEPTEMBER 26, 2008, SIGNED BY SANTO C. DIDONATO, CTA AND ASSIGNED SERIAL NUMBER 927

**TAX MAP**  
**BOROUGH OF FRANKLIN**

SUSSEX COUNTY  
 SCALE: 1" = 100'

NEW JERSEY  
 DATE: JUNE 30, 2006

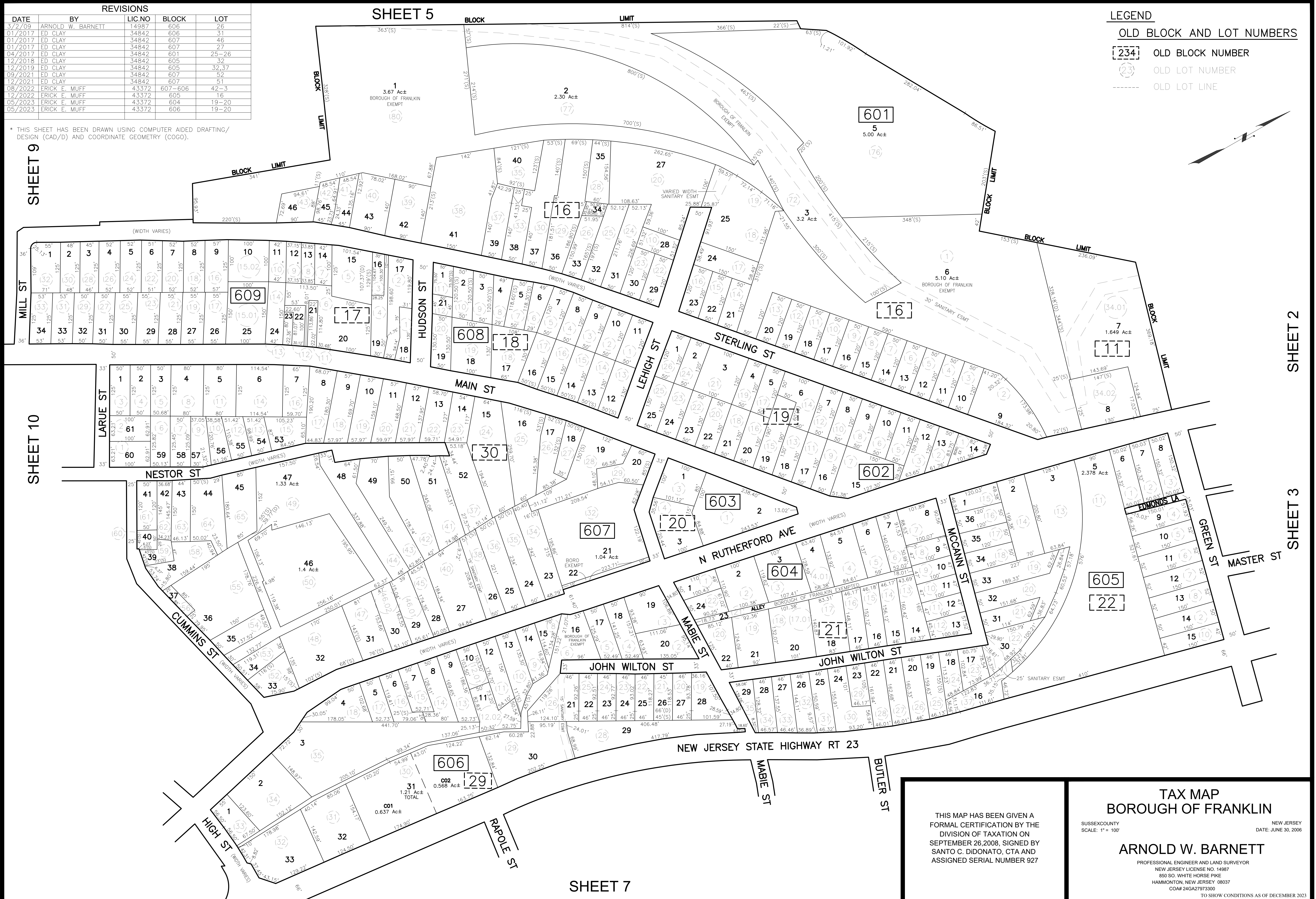
**ARNOLD W. BARNETT**  
 PROFESSIONAL ENGINEER AND LAND SURVEYOR  
 NEW JERSEY LICENSE NO. 14987  
 850 SO. WHITE HORSE PIKE  
 HAMMONTON, NEW JERSEY 08037  
 CO# 24GA27973300

TO SHOW CONDITIONS AS OF DECEMBER 2023



| REVISIONS |                   |        |         |       |
|-----------|-------------------|--------|---------|-------|
| DATE      | BY                | LIC.NO | BLOCK   | LOT   |
| 3/2/09    | ARNOLD W. BARNETT | 14987  | 606     | 26    |
| 01/2017   | ED CLAY           | 34842  | 606     | 31    |
| 01/2017   | ED CLAY           | 34842  | 607     | 46    |
| 01/2017   | ED CLAY           | 34842  | 607     | 27    |
| 04/2017   | ED CLAY           | 34842  | 601     | 25-26 |
| 12/2018   | ED CLAY           | 34842  | 605     | 32    |
| 12/2019   | ED CLAY           | 34842  | 605     | 32,37 |
| 09/2021   | ED CLAY           | 34842  | 607     | 52    |
| 12/2021   | ED CLAY           | 34842  | 607     | 51    |
| 08/2022   | ERICK E. MUFF     | 43372  | 607-606 | 42-3  |
| 12/2022   | ERICK E. MUFF     | 43372  | 605     | 16    |
| 05/2023   | ERICK E. MUFF     | 43372  | 604     | 19-20 |
| 05/2023   | ERICK E. MUFF     | 43372  | 606     | 19-20 |

\* THIS SHEET HAS BEEN DRAWN USING COMPUTER AIDED DRAFTING/ DESIGN (CAD/D) AND COORDINATE GEOMETRY (COGO).



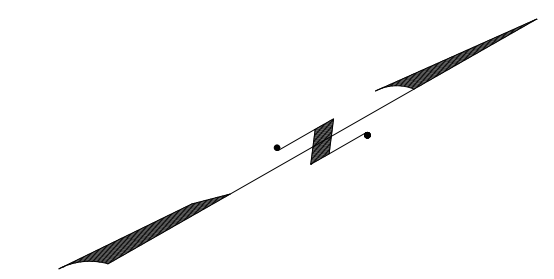
**LEGEND**

OLD BLOCK AND LOT NUMBERS

[234] OLD BLOCK NUMBER

(23) OLD LOT NUMBER

--- OLD LOT LINE



THIS MAP HAS BEEN GIVEN A FORMAL CERTIFICATION BY THE DIVISION OF TAXATION ON SEPTEMBER 26, 2008, SIGNED BY SANTO C. DIDONATO, CTA AND ASSIGNED SERIAL NUMBER 927

**TAX MAP**  
**BOROUGH OF FRANKLIN**

SUSSEX COUNTY  
 SCALE: 1" = 100'

NEW JERSEY  
 DATE: JUNE 30, 2006

**ARNOLD W. BARNETT**  
 PROFESSIONAL ENGINEER AND LAND SURVEYOR  
 NEW JERSEY LICENSE NO. 14987  
 850 SO. WHITE HORSE PIKE  
 HAMMONTON, NEW JERSEY 08037  
 CO# 24GA27973300


TO SHOW CONDITIONS AS OF DECEMBER 2023

SHEET 2

SHEET 3

| REVISIONS |                     |        |       |       |
|-----------|---------------------|--------|-------|-------|
| DATE      | BY                  | LIC.NO | BLOCK | LOT   |
| 02/2012   | CHARLES A. AKTINSON | 33994  | 701   | 1.01  |
| 08/2017   | ED CLAY             | 34842  | 702   | 5-7   |
| 08/2017   | ED CLAY             | 34842  | 710   | 6-7   |
| 12/2018   | ED CLAY             | 34842  | 702   | 5.01  |
| 09/2021   | ED CLAY             | 34842  | 704   | 2     |
| 09/2021   | ED CLAY             | 34842  | 705   | 6-7   |
| 09/2021   | ED CLAY             | 34842  | 706   | 6,8-9 |
| 08/2022   | ERICK E. MUFF       | 43372  | 704   | 1     |
| 12/2022   | ERICK E. MUFF       | 43372  | 709   | 40-41 |

\* THIS SHEET HAS BEEN DRAWN USING COMPUTER AIDED DRAFTING/ DESIGN (CAD/D) AND COORDINATE GEOMETRY (COGO).



| CONDOS - BLOCK 701 |     |       |        |        |
|--------------------|-----|-------|--------|--------|
| BLOCK              | LOT | QUAL. | FLOORS | SQ.FT. |
| 701                | 8   | C0001 | 1      | 2562   |
| 701                | 8   | C0002 | 1      | 1158   |
| 701                | 8   | C0003 | 1      | 1281   |
| 701                | 8   | C0004 | 1      | 1347   |
| 701                | 8   | C0005 | 1      | 1081   |

SHEET 11

SHEET 3

THIS MAP HAS BEEN GIVEN A FORMAL CERTIFICATION BY THE DIVISION OF TAXATION ON SEPTEMBER 26, 2008, SIGNED BY SANTO C. DIDONATO, CTA AND ASSIGNED SERIAL NUMBER 927

**LEGEND**

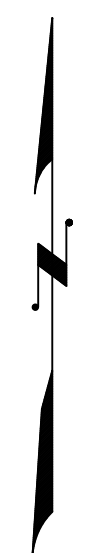
|  |                  |
|--|------------------|
| <span style="border: 1px solid black; padding: 2px;">234</span>                    | OLD BLOCK NUMBER |
| <span style="border: 1px solid black; border-radius: 50%; padding: 2px;">23</span> | OLD LOT NUMBER   |
| ---  | OLD LOT LINE     |

HARDYSTON TOWNSHIP  
SUSSEX COUNTY

**TAX MAP**  
**BOROUGH OF FRANKLIN**  
SUSSEX COUNTY NEW JERSEY  
SCALE: 1" = 100' DATE: JUNE 30, 2006  
**ARNOLD W. BARNETT**  
PROFESSIONAL ENGINEER AND LAND SURVEYOR  
NEW JERSEY LICENSE NO. 14987  
850 SO. WHITE HORSE PIKE  
HAMMONTON, NEW JERSEY 08037  
CO# 24GA27973300  
TO SHOW CONDITIONS AS OF DECEMBER 2023

| REVISIONS |                   |        |       |       |
|-----------|-------------------|--------|-------|-------|
| DATE      | BY                | LIC.NO | BLOCK | LOT   |
| 3/2/09    | ARNOLD W. BARNETT | 14987  | 802   | 8     |
| 3/2/09    | ARNOLD W. BARNETT | 14987  | 802   | 14    |
| 3/2/09    | ARNOLD W. BARNETT | 14987  | 802   | 12    |
| 01/2017   | ED CLAY           | 34842  | 802   | 12    |
| 01/2017   | ED CLAY           | 34842  | 803   | 1     |
| 01/2017   | ED CLAY           | 34842  | 803   | 3 & 7 |
| 07/2021   | ED CLAY           | 34842  | 801   | 3     |

\* THIS SHEET HAS BEEN DRAWN USING COMPUTER AIDED DRAFTING/ DESIGN (CAD/D) AND COORDINATE GEOMETRY (COGO).



SHEET 4

SHEET 5



- LEGEND
- OLD BLOCK AND LOT NUMBERS
  - 234 OLD BLOCK NUMBER
  - 23 OLD LOT NUMBER
  - OLD LOT LINE

THIS MAP HAS BEEN GIVEN A FORMAL CERTIFICATION BY THE DIVISION OF TAXATION ON SEPTEMBER 26, 2008, SIGNED BY SANTO C. DIDONATO, CTA AND ASSIGNED SERIAL NUMBER 927

**TAX MAP**  
**BOROUGH OF FRANKLIN**

SUSSEX COUNTY  
SCALE: 1" = 100'

NEW JERSEY  
DATE: JUNE 30, 2006

**ARNOLD W. BARNETT**  
PROFESSIONAL ENGINEER AND LAND SURVEYOR  
NEW JERSEY LICENSE NO. 14987  
850 SO. WHITE HORSE PIKE  
HAMMONTON, NEW JERSEY 08037  
CO# 24GA27973300

TO SHOW CONDITIONS AS OF DECEMBER 2023

SHEET 12

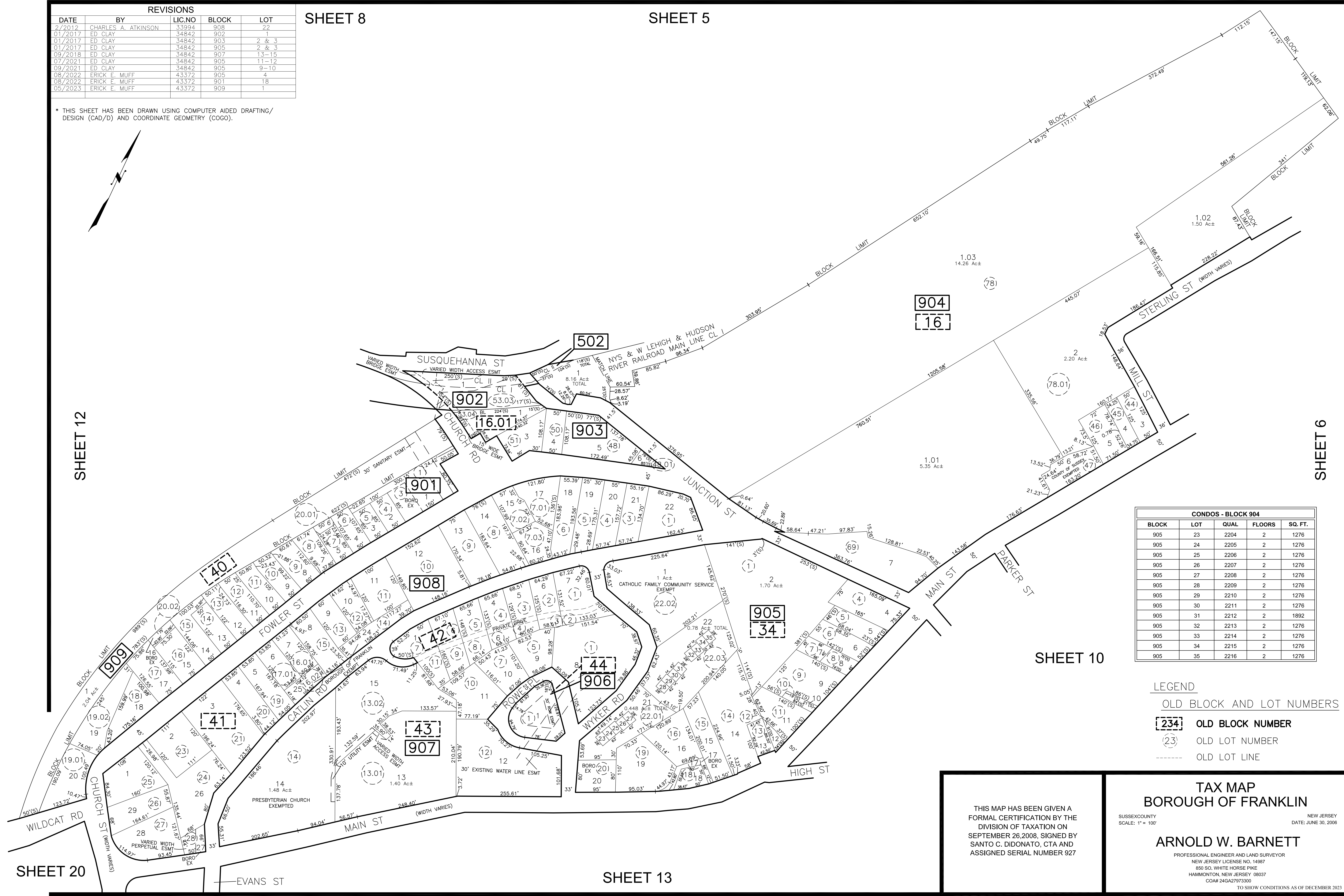
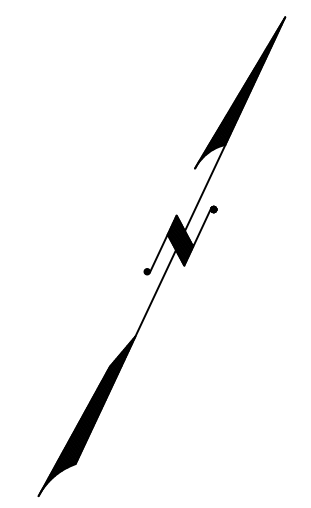
SHEET 9

| REVISIONS |                     |        |       |       |
|-----------|---------------------|--------|-------|-------|
| DATE      | BY                  | LIC.NO | BLOCK | LOT   |
| 2/2012    | CHARLES A. ATKINSON | 33994  | 908   | 22    |
| 01/2017   | ED CLAY             | 34842  | 902   | 1     |
| 01/2017   | ED CLAY             | 34842  | 903   | 2 & 3 |
| 01/2017   | ED CLAY             | 34842  | 905   | 2 & 3 |
| 09/2018   | ED CLAY             | 34842  | 907   | 13-15 |
| 07/2021   | ED CLAY             | 34842  | 905   | 11-12 |
| 09/2021   | ED CLAY             | 34842  | 905   | 9-10  |
| 08/2022   | ERICK E. MUFF       | 43372  | 905   | 4     |
| 08/2022   | ERICK E. MUFF       | 43372  | 901   | 18    |
| 05/2023   | ERICK E. MUFF       | 43372  | 909   | 1     |

SHEET 8

SHEET 5

\* THIS SHEET HAS BEEN DRAWN USING COMPUTER AIDED DRAFTING/ DESIGN (CAD/D) AND COORDINATE GEOMETRY (COGO).



SHEET 12

SHEET 6

SHEET 10

SHEET 13

SHEET 20

| CONDOS - BLOCK 904 |     |      |        |         |
|--------------------|-----|------|--------|---------|
| BLOCK              | LOT | QUAL | FLOORS | SQ. FT. |
| 905                | 23  | 2204 | 2      | 1276    |
| 905                | 24  | 2205 | 2      | 1276    |
| 905                | 25  | 2206 | 2      | 1276    |
| 905                | 26  | 2207 | 2      | 1276    |
| 905                | 27  | 2208 | 2      | 1276    |
| 905                | 28  | 2209 | 2      | 1276    |
| 905                | 29  | 2210 | 2      | 1276    |
| 905                | 30  | 2211 | 2      | 1276    |
| 905                | 31  | 2212 | 2      | 1892    |
| 905                | 32  | 2213 | 2      | 1276    |
| 905                | 33  | 2214 | 2      | 1276    |
| 905                | 34  | 2215 | 2      | 1276    |
| 905                | 35  | 2216 | 2      | 1276    |

- LEGEND
- OLD BLOCK AND LOT NUMBERS
  - 234 OLD BLOCK NUMBER
  - 23 OLD LOT NUMBER
  - OLD LOT LINE

THIS MAP HAS BEEN GIVEN A FORMAL CERTIFICATION BY THE DIVISION OF TAXATION ON SEPTEMBER 26, 2008, SIGNED BY SANTO C. DIDONATO, CTA AND ASSIGNED SERIAL NUMBER 927

**TAX MAP**  
**BOROUGH OF FRANKLIN**

SUSSEX COUNTY  
SCALE: 1" = 100'

NEW JERSEY  
DATE: JUNE 30, 2006

**ARNOLD W. BARNETT**  
PROFESSIONAL ENGINEER AND LAND SURVEYOR  
NEW JERSEY LICENSE NO. 14987  
880 SO. WHITE HORSE PIKE  
HAMMONTON, NEW JERSEY 08037  
CO#A# 24GA27973300

TO SHOW CONDITIONS AS OF DECEMBER 2023


| REVISIONS |                     |        |       |        |
|-----------|---------------------|--------|-------|--------|
| DATE      | BY                  | LIC.NO | BLOCK | LOT    |
| 2/2012    | CHARLES A. ATKINSON | 33994  | 1004  | 20,23  |
| 2/2012    | CHARLES A. ATKINSON | 33994  | 1007  | 5,01   |
| 01/2017   | ED CLAY             | 34842  | 1005  | 3 & 15 |
| 08/2017   | ED CLAY             | 34842  | 1006  | 16-17  |
| 06/2021   | ED CLAY             | 34842  | 1005  | 10     |

\* THIS SHEET HAS BEEN DRAWN USING COMPUTER AIDED DRAFTING/ DESIGN (CAD/D) AND COORDINATE GEOMETRY (COGO).

SHEET 9

SHEET 13

SHEET 14



SHEET 6

SHEET 11

- LEGEND**
- OLD BLOCK AND LOT NUMBERS
  - [234] OLD BLOCK NUMBER
  - (23) OLD LOT NUMBER
  - OLD LOT LINE

THIS MAP HAS BEEN GIVEN A FORMAL CERTIFICATION BY THE DIVISION OF TAXATION ON SEPTEMBER 26, 2008, SIGNED BY SANTO C. DIDONATO, CTA AND ASSIGNED SERIAL NUMBER 927

**TAX MAP**  
**BOROUGH OF FRANKLIN**

SUSSEX COUNTY  
 SCALE: 1" = 100'

NEW JERSEY  
 DATE: JUNE 30, 2006

**ARNOLD W. BARNETT**  
 PROFESSIONAL ENGINEER AND LAND SURVEYOR  
 NEW JERSEY LICENSE NO. 14987  
 850 SO. WHITE HORSE PIKE  
 HAMMONTON, NEW JERSEY 08037  
 CO# 24GA27973300

TO SHOW CONDITIONS AS OF DECEMBER 2023

| REVISIONS |                  |        |       |                                       |
|-----------|------------------|--------|-------|---------------------------------------|
| DATE      | BY               | LIC.NO | BLOCK | LOT                                   |
| 9/2010    | Bob Heggan       | 17775  | 1101  | 2 & 4                                 |
| 1/2012    | Charles Atkinson | 33994  | 1101  | 193                                   |
| 01/2017   | ED CLAY          | 34842  | 1101  | 2 & 4                                 |
| 01/2017   | ED CLAY          | 34842  | 1101  | 5                                     |
| 04/2017   | ED CLAY          | 34842  | 1101  | 194, remove Private                   |
| 08/2017   | ED CLAY          | 34842  | 1101  | Independence La to Dina's Way         |
| 09/2018   | ED CLAY          | 34842  | 1101  | Legion rd to SGT Francis M. Glenn Rd. |

\* THIS SHEET HAS BEEN DRAWN USING COMPUTER AIDED DRAFTING/ DESIGN (CAD/D) AND COORDINATE GEOMETRY (COGO).

SHEET 14 SHEET 10

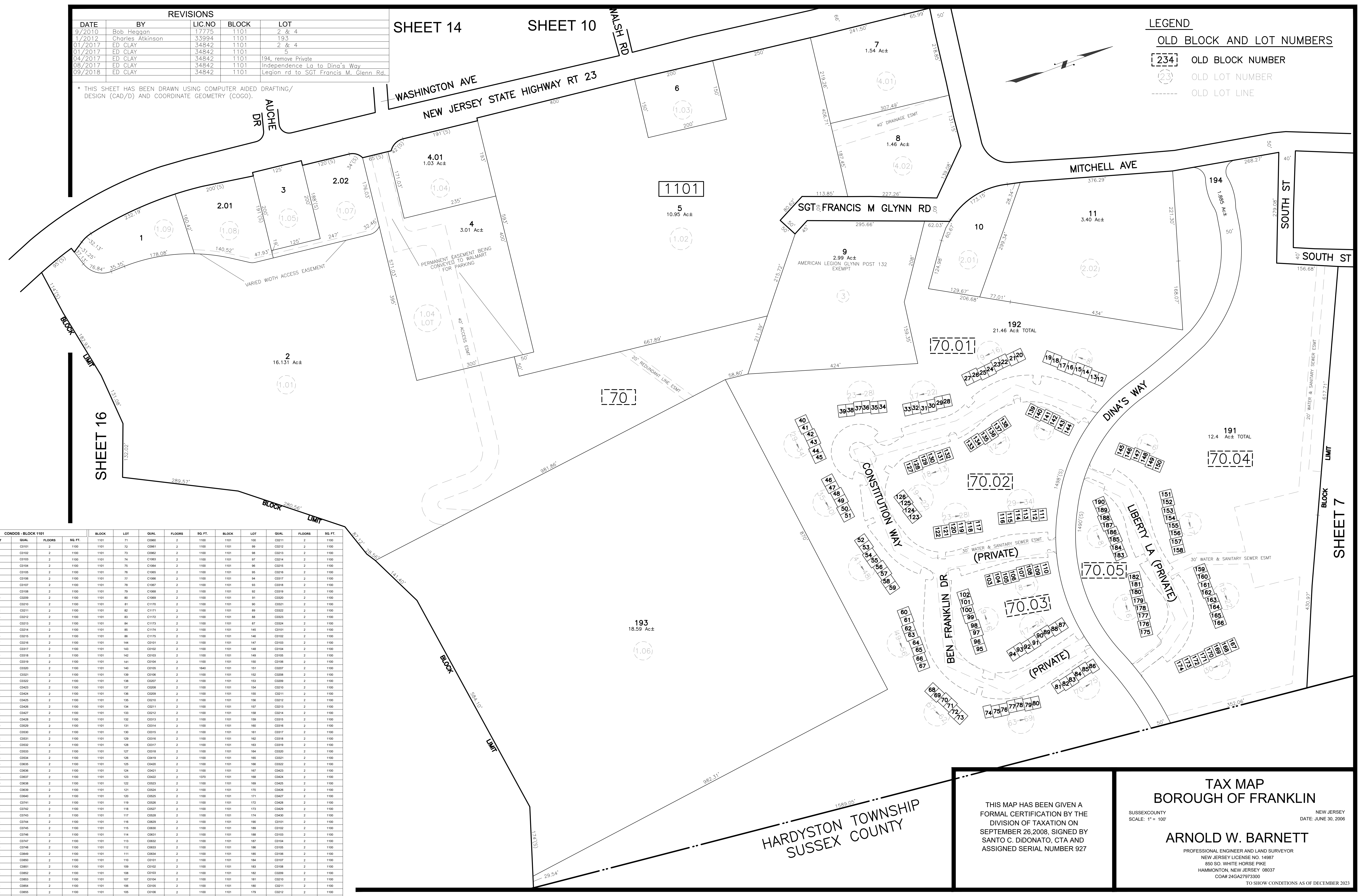
**LEGEND**

**OLD BLOCK AND LOT NUMBERS**

[234] OLD BLOCK NUMBER

(23) OLD LOT NUMBER

--- OLD LOT LINE



| CONDOS - BLOCK 1101 |     |       |        |         |       |     |       |        |         |
|---------------------|-----|-------|--------|---------|-------|-----|-------|--------|---------|
| BLOCK               | LOT | QUAL  | FLOORS | SQ. FT. | BLOCK | LOT | QUAL  | FLOORS | SQ. FT. |
| 1101                | 12  | C0101 | 2      | 1100    | 1101  | 99  | C0212 | 2      | 1100    |
| 1101                | 13  | C0102 | 2      | 1100    | 1101  | 98  | C0213 | 2      | 1100    |
| 1101                | 14  | C0103 | 2      | 1100    | 1101  | 97  | C0214 | 2      | 1100    |
| 1101                | 15  | C0104 | 2      | 1100    | 1101  | 96  | C0215 | 2      | 1100    |
| 1101                | 16  | C0105 | 2      | 1100    | 1101  | 95  | C0216 | 2      | 1100    |
| 1101                | 17  | C0106 | 2      | 1100    | 1101  | 94  | C0317 | 2      | 1100    |
| 1101                | 18  | C0107 | 2      | 1100    | 1101  | 93  | C0318 | 2      | 1100    |
| 1101                | 19  | C0108 | 2      | 1100    | 1101  | 92  | C0319 | 2      | 1100    |
| 1101                | 20  | C0209 | 2      | 1100    | 1101  | 91  | C0320 | 2      | 1100    |
| 1101                | 21  | C0210 | 2      | 1100    | 1101  | 90  | C0321 | 2      | 1100    |
| 1101                | 22  | C0211 | 2      | 1100    | 1101  | 89  | C0322 | 2      | 1100    |
| 1101                | 23  | C0212 | 2      | 1100    | 1101  | 88  | C0323 | 2      | 1100    |
| 1101                | 24  | C0213 | 2      | 1100    | 1101  | 87  | C0324 | 2      | 1100    |
| 1101                | 25  | C0214 | 2      | 1100    | 1101  | 86  | C0325 | 2      | 1100    |
| 1101                | 26  | C0215 | 2      | 1100    | 1101  | 85  | C0326 | 2      | 1100    |
| 1101                | 27  | C0216 | 2      | 1100    | 1101  | 84  | C0327 | 2      | 1100    |
| 1101                | 28  | C0317 | 2      | 1100    | 1101  | 83  | C0328 | 2      | 1100    |
| 1101                | 29  | C0318 | 2      | 1100    | 1101  | 82  | C0329 | 2      | 1100    |
| 1101                | 30  | C0319 | 2      | 1100    | 1101  | 81  | C0330 | 2      | 1100    |
| 1101                | 31  | C0320 | 2      | 1100    | 1101  | 80  | C0331 | 2      | 1100    |
| 1101                | 32  | C0321 | 2      | 1100    | 1101  | 79  | C0332 | 2      | 1100    |
| 1101                | 33  | C0322 | 2      | 1100    | 1101  | 78  | C0333 | 2      | 1100    |
| 1101                | 34  | C0423 | 2      | 1100    | 1101  | 77  | C0334 | 2      | 1100    |
| 1101                | 35  | C0424 | 2      | 1100    | 1101  | 76  | C0335 | 2      | 1100    |
| 1101                | 36  | C0425 | 2      | 1100    | 1101  | 75  | C0336 | 2      | 1100    |
| 1101                | 37  | C0426 | 2      | 1100    | 1101  | 74  | C0337 | 2      | 1100    |
| 1101                | 38  | C0427 | 2      | 1100    | 1101  | 73  | C0338 | 2      | 1100    |
| 1101                | 39  | C0428 | 2      | 1100    | 1101  | 72  | C0339 | 2      | 1100    |
| 1101                | 40  | C0529 | 2      | 1100    | 1101  | 71  | C0340 | 2      | 1100    |
| 1101                | 41  | C0530 | 2      | 1100    | 1101  | 70  | C0341 | 2      | 1100    |
| 1101                | 42  | C0531 | 2      | 1100    | 1101  | 69  | C0342 | 2      | 1100    |
| 1101                | 43  | C0532 | 2      | 1100    | 1101  | 68  | C0343 | 2      | 1100    |
| 1101                | 44  | C0533 | 2      | 1100    | 1101  | 67  | C0344 | 2      | 1100    |
| 1101                | 45  | C0534 | 2      | 1100    | 1101  | 66  | C0345 | 2      | 1100    |
| 1101                | 46  | C0635 | 2      | 1100    | 1101  | 65  | C0346 | 2      | 1100    |
| 1101                | 47  | C0636 | 2      | 1100    | 1101  | 64  | C0347 | 2      | 1100    |
| 1101                | 48  | C0637 | 2      | 1100    | 1101  | 63  | C0348 | 2      | 1100    |
| 1101                | 49  | C0638 | 2      | 1100    | 1101  | 62  | C0349 | 2      | 1100    |
| 1101                | 50  | C0639 | 2      | 1100    | 1101  | 61  | C0350 | 2      | 1100    |
| 1101                | 51  | C0640 | 2      | 1100    | 1101  | 60  | C0351 | 2      | 1100    |
| 1101                | 52  | C0741 | 2      | 1100    | 1101  | 59  | C0352 | 2      | 1100    |
| 1101                | 53  | C0742 | 2      | 1100    | 1101  | 58  | C0353 | 2      | 1100    |
| 1101                | 54  | C0743 | 2      | 1100    | 1101  | 57  | C0354 | 2      | 1100    |
| 1101                | 55  | C0744 | 2      | 1100    | 1101  | 56  | C0355 | 2      | 1100    |
| 1101                | 56  | C0745 | 2      | 1100    | 1101  | 55  | C0356 | 2      | 1100    |
| 1101                | 57  | C0746 | 2      | 1100    | 1101  | 54  | C0357 | 2      | 1100    |
| 1101                | 58  | C0747 | 2      | 1100    | 1101  | 53  | C0358 | 2      | 1100    |
| 1101                | 59  | C0748 | 2      | 1100    | 1101  | 52  | C0359 | 2      | 1100    |
| 1101                | 60  | C0849 | 2      | 1100    | 1101  | 51  | C0360 | 2      | 1100    |
| 1101                | 61  | C0850 | 2      | 1100    | 1101  | 50  | C0361 | 2      | 1100    |
| 1101                | 62  | C0851 | 2      | 1100    | 1101  | 49  | C0362 | 2      | 1100    |
| 1101                | 63  | C0852 | 2      | 1100    | 1101  | 48  | C0363 | 2      | 1100    |
| 1101                | 64  | C0853 | 2      | 1100    | 1101  | 47  | C0364 | 2      | 1100    |
| 1101                | 65  | C0854 | 2      | 1100    | 1101  | 46  | C0365 | 2      | 1100    |
| 1101                | 66  | C0855 | 2      | 1100    | 1101  | 45  | C0366 | 2      | 1100    |
| 1101                | 67  | C0856 | 2      | 1100    | 1101  | 44  | C0367 | 2      | 1100    |
| 1101                | 68  | C0857 | 2      | 1100    | 1101  | 43  | C0368 | 2      | 1100    |
| 1101                | 69  | C0858 | 2      | 1100    | 1101  | 42  | C0369 | 2      | 1100    |
| 1101                | 70  | C0859 | 2      | 1100    | 1101  | 41  | C0370 | 2      | 1100    |

HARDYSTON TOWNSHIP  
SUSSEX COUNTY

THIS MAP HAS BEEN GIVEN A FORMAL CERTIFICATION BY THE DIVISION OF TAXATION ON SEPTEMBER 26, 2008, SIGNED BY SANTO C. DIDONATO, CTA AND ASSIGNED SERIAL NUMBER 927

**TAX MAP**  
**BOROUGH OF FRANKLIN**

SUSSEX COUNTY  
SCALE: 1" = 100'

NEW JERSEY  
DATE: JUNE 30, 2006

**ARNOLD W. BARNETT**  
PROFESSIONAL ENGINEER AND LAND SURVEYOR  
NEW JERSEY LICENSE NO. 14987  
850 SO. WHITE HORSE PIKE  
HAMMINGTON, NEW JERSEY 08037  
CO#A#24GA2797300

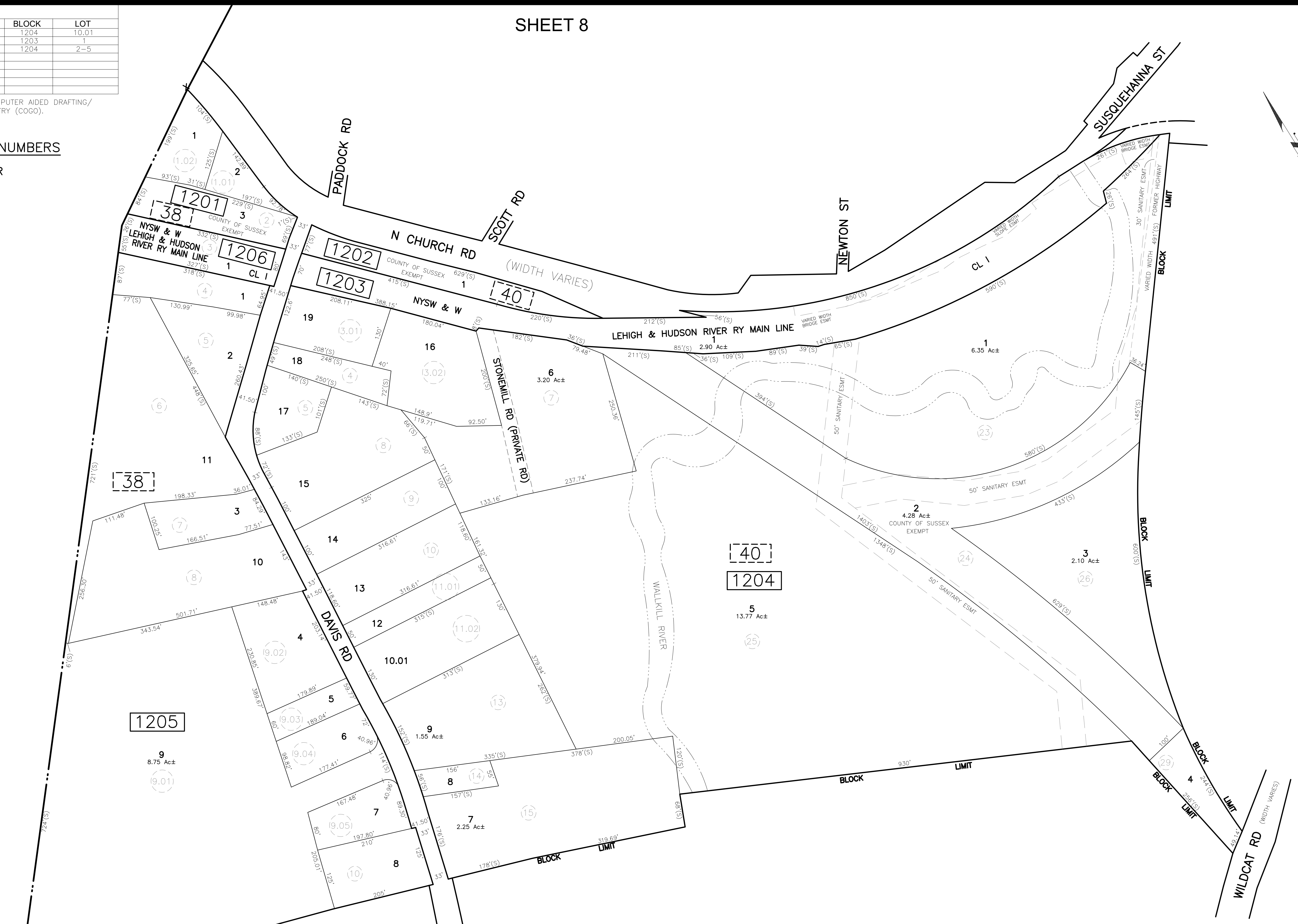
TO SHOW CONDITIONS AS OF DECEMBER 2003

| REVISIONS |                     |        |       |       |
|-----------|---------------------|--------|-------|-------|
| DATE      | BY                  | LIC.NO | BLOCK | LOT   |
| 02/2012   | CHARLES A. AKTINSON | 33994  | 1204  | 10.01 |
| 01/2017   | ED CLAY             | 34842  | 1203  | 1     |
| 01/2017   | ERICK E. MUFF       | 43372  | 1204  | 2-5   |

SHEET 8

\* THIS SHEET HAS BEEN DRAWN USING COMPUTER AIDED DRAFTING/ DESIGN (CAD/D) AND COORDINATE GEOMETRY (COGO).

- LEGEND**
- OLD BLOCK AND LOT NUMBERS**
- 234 OLD BLOCK NUMBER
  - 23 OLD LOT NUMBER
  - OLD LOT LINE



SHEET 9

SHEET 20

SHEET 17

SHEET 18

THIS MAP HAS BEEN GIVEN A FORMAL CERTIFICATION BY THE DIVISION OF TAXATION ON SEPTEMBER 26, 2008, SIGNED BY SANTO C. DIDONATO, CTA AND ASSIGNED SERIAL NUMBER 927

**TAX MAP**  
**BOROUGH OF FRANKLIN**

SUSSEX COUNTY  
SCALE: 1" = 100'

**ARNOLD W. BARNETT**  
PROFESSIONAL ENGINEER AND LAND SURVEYOR  
NEW JERSEY LICENSE NO. 14987  
850 SO. WHITE HORSE PIKE  
HAMMONTON, NEW JERSEY 08037  
CO# 24GA27973300

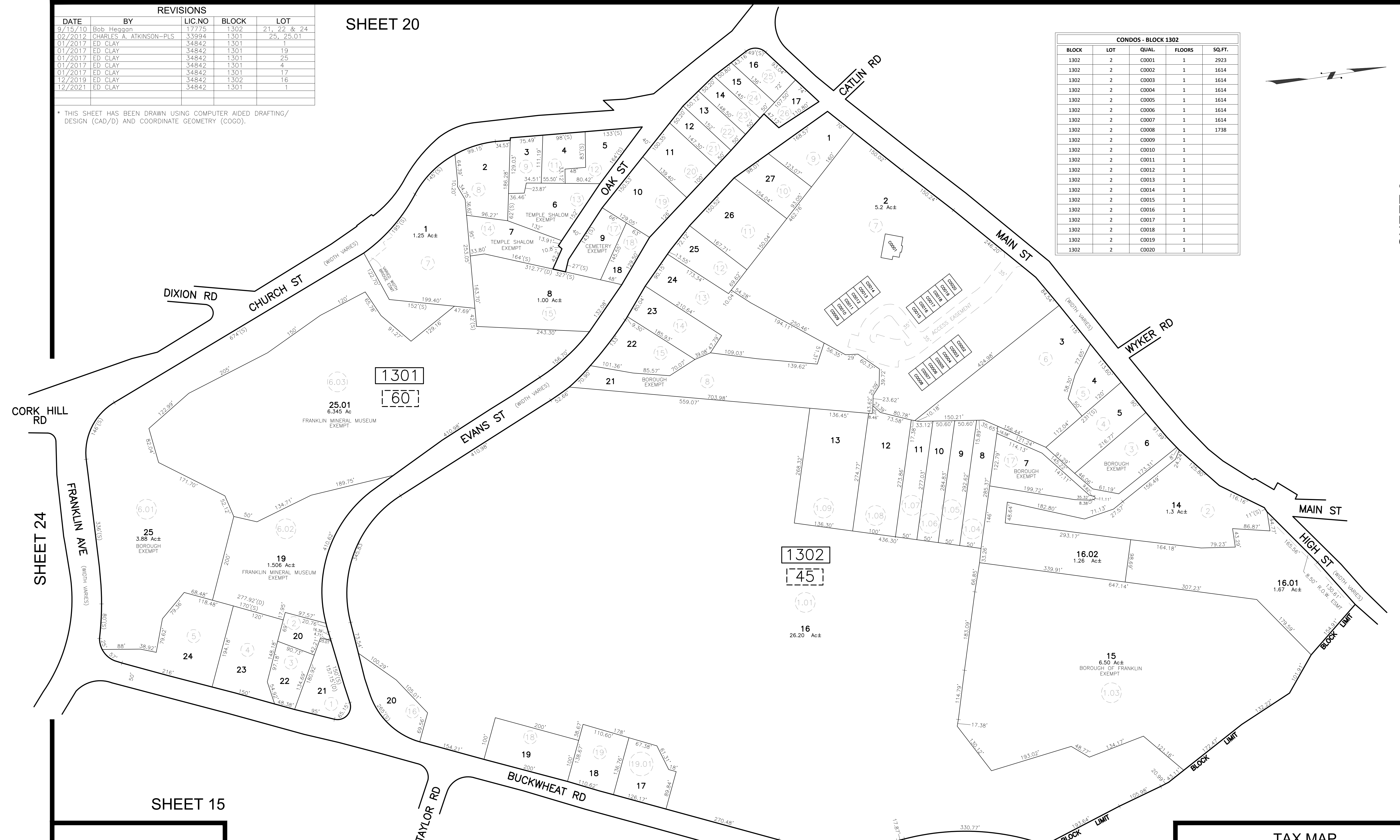
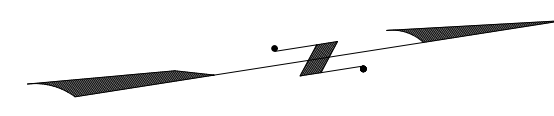
NEW JERSEY  
DATE: JUNE 30, 2006  
TO SHOW CONDITIONS AS OF DECEMBER 2003

| REVISIONS |                         |        |       |             |
|-----------|-------------------------|--------|-------|-------------|
| DATE      | BY                      | LIC.NO | BLOCK | LOT         |
| 9/15/10   | Bob Heggan              | 17775  | 1302  | 21, 22 & 24 |
| 02/2012   | CHARLES A. ATKINSON-PLS | 33994  | 1301  | 25, 25.01   |
| 01/2017   | ED CLAY                 | 34842  | 1301  | 1           |
| 01/2017   | ED CLAY                 | 34842  | 1301  | 19          |
| 01/2017   | ED CLAY                 | 34842  | 1301  | 25          |
| 01/2017   | ED CLAY                 | 34842  | 1301  | 4           |
| 01/2017   | ED CLAY                 | 34842  | 1301  | 17          |
| 12/2019   | ED CLAY                 | 34842  | 1302  | 16          |
| 12/2021   | ED CLAY                 | 34842  | 1301  | 1           |

SHEET 20

\* THIS SHEET HAS BEEN DRAWN USING COMPUTER AIDED DRAFTING/ DESIGN (CAD/D) AND COORDINATE GEOMETRY (COCO).

| CONDOS - BLOCK 1302 |     |       |        |        |
|---------------------|-----|-------|--------|--------|
| BLOCK               | LOT | QUAL. | FLOORS | SQ.FT. |
| 1302                | 2   | C0001 | 1      | 2923   |
| 1302                | 2   | C0002 | 1      | 1614   |
| 1302                | 2   | C0003 | 1      | 1614   |
| 1302                | 2   | C0004 | 1      | 1614   |
| 1302                | 2   | C0005 | 1      | 1614   |
| 1302                | 2   | C0006 | 1      | 1614   |
| 1302                | 2   | C0007 | 1      | 1614   |
| 1302                | 2   | C0008 | 1      | 1738   |
| 1302                | 2   | C0009 | 1      |        |
| 1302                | 2   | C0010 | 1      |        |
| 1302                | 2   | C0011 | 1      |        |
| 1302                | 2   | C0012 | 1      |        |
| 1302                | 2   | C0013 | 1      |        |
| 1302                | 2   | C0014 | 1      |        |
| 1302                | 2   | C0015 | 1      |        |
| 1302                | 2   | C0016 | 1      |        |
| 1302                | 2   | C0017 | 1      |        |
| 1302                | 2   | C0018 | 1      |        |
| 1302                | 2   | C0019 | 1      |        |
| 1302                | 2   | C0020 | 1      |        |



SHEET 24

SHEET 9

SHEET 10

SHEET 15

SHEET 11

THIS MAP HAS BEEN GIVEN A FORMAL CERTIFICATION BY THE DIVISION OF TAXATION ON SEPTEMBER 26, 2008, SIGNED BY SANTO C. DIDONATO, CTA AND ASSIGNED SERIAL NUMBER 927

**LEGEND**

|   |                  |
|---|------------------|
| <span style="border: 1px solid black; padding: 2px;">234</span> | OLD BLOCK NUMBER |
| (23)  | OLD LOT NUMBER   |
| ---   | OLD LOT LINE     |

**TAX MAP**  
**BOROUGH OF FRANKLIN**

SUSSEX COUNTY  
SCALE: 1" = 100'

NEW JERSEY  
DATE: JUNE 30, 2006

**ARNOLD W. BARNETT**  
PROFESSIONAL ENGINEER AND LAND SURVEYOR  
NEW JERSEY LICENSE NO. 14987  
850 SO. WHITE HORSE PIKE  
HAMMONTON, NEW JERSEY 08037  
CO# 24GA27973300

TO SHOW CONDITIONS AS OF DECEMBER 2023



| REVISIONS |                   |        |       |              |
|-----------|-------------------|--------|-------|--------------|
| DATE      | BY                | LIC.NO | BLOCK | LOT          |
| 3/2/09    | ARNOLD W. BARNETT | 14987  | 1404  | 4            |
| 01/2017   | ED CLAY           | 34842  | 1401  | 12, 13, & 14 |
|           |                   |        |       |              |
|           |                   |        |       |              |

SHEET 10

\* THIS SHEET HAS BEEN DRAWN USING COMPUTER AIDED DRAFTING/ DESIGN (CAD/D) AND COORDINATE GEOMETRY (COGO).

SHEET 13

SHEET 11



SHEET 15

SHEET 16

- LEGEND**
- OLD BLOCK AND LOT NUMBERS
  - 234 OLD BLOCK NUMBER
  - 23 OLD LOT NUMBER
  - OLD LOT LINE

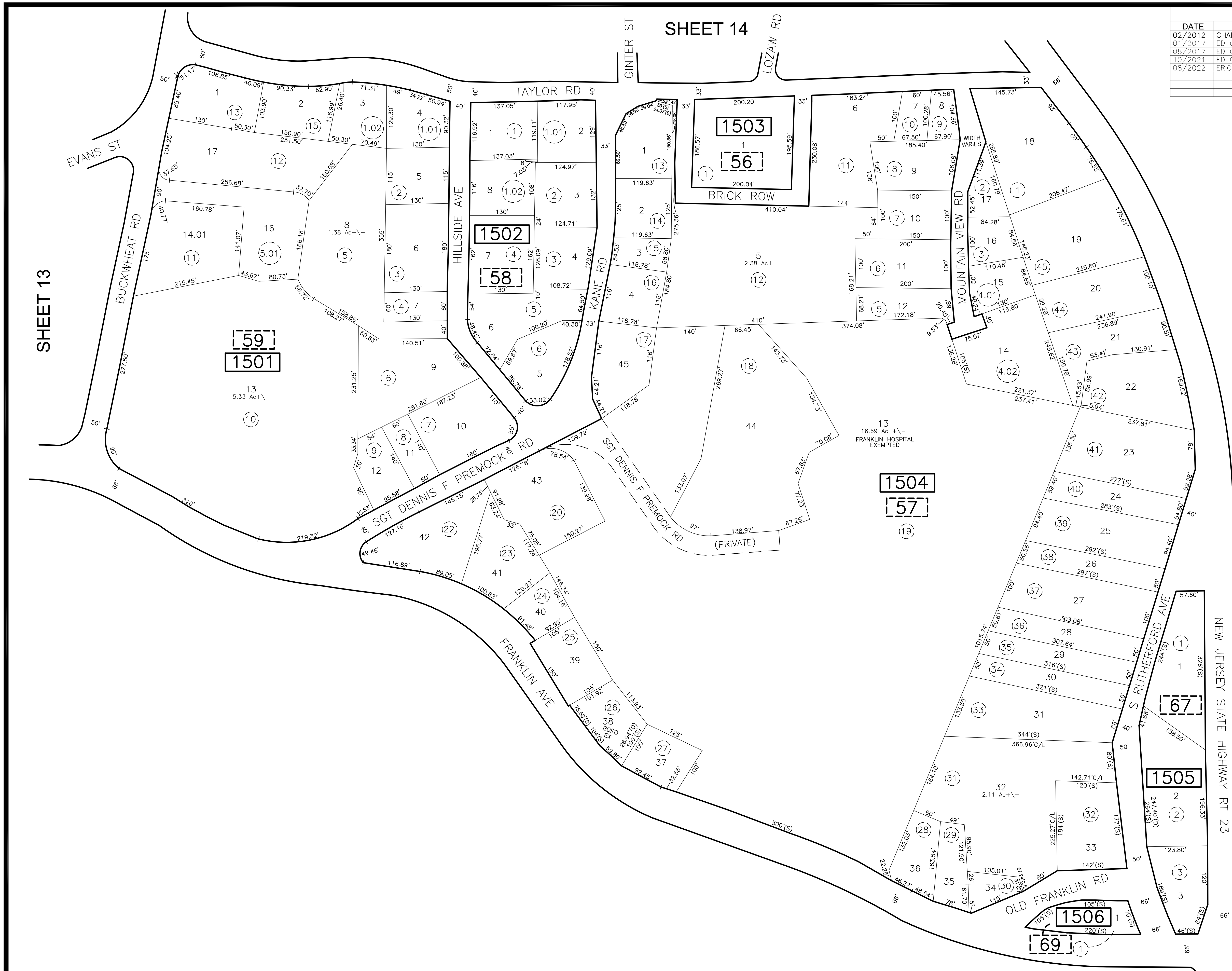
THIS MAP HAS BEEN GIVEN A FORMAL CERTIFICATION BY THE DIVISION OF TAXATION ON SEPTEMBER 26, 2008, SIGNED BY SANTO C. DIDONATO, CTA AND ASSIGNED SERIAL NUMBER 927

**TAX MAP  
BOROUGH OF FRANKLIN**

**ARNOLD W. BARNETT**  
PROFESSIONAL ENGINEER AND LAND SURVEYOR  
NEW JERSEY LICENSE NO. 14987  
850 SO. WHITE HORSE PIKE  
HAMMONTON, NEW JERSEY 08037  
CO# 24GA27973300

SUSSEX COUNTY  
SCALE: 1" = 100'  
NEW JERSEY  
DATE: JUNE 30, 2006  
TO SHOW CONDITIONS AS OF DECEMBER 2003

| REVISIONS |                     |        |       |  |
|-----------|---------------------|--------|-------|--|
| DATE      | BY                  | LIC.NO | BLOCK | LOT                                    |
| 02/2012   | CHARLES A. ATKINSON | 33994  | 1501  | 14.01                                  |
| 01/2017   | ED CLAY             | 34842  | 1505  | 1                                      |
| 06/2017   | ED CLAY             | 34842  | 1501  | Hospital Rd to Sgt Dennis F Premock Rd |
| 10/2021   | ED CLAY             | 34842  | 1504  | 21-22                                  |
| 06/2022   | ERICK E. MUFF       | 43372  | 1502  | 6                                      |



**LEGEND**

--- OLD BLOCK AND LOT NUMBERS

**[234]** OLD BLOCK NUMBER

(23) OLD LOT NUMBER

--- OLD LOT LINE

THIS MAP HAS BEEN GIVEN A FORMAL CERTIFICATION BY THE DIVISION OF TAXATION ON SEPTEMBER 26, 2008, SIGNED BY SANTO C. DIDONATO, CTA AND ASSIGNED SERIAL NUMBER 927

**TAX MAP**  
**BOROUGH OF FRANKLIN**

SUSSEX COUNTY  
 SCALE: 1" = 100'

NEW JERSEY  
 DATE: JUNE 30, 2006

**ARNOLD W. BARNETT**  
 PROFESSIONAL ENGINEER AND LAND SURVEYOR  
 NEW JERSEY LICENSE NO. 14987  
 850 SO. WHITE HORSE PIKE  
 HAMMONTON, NEW JERSEY 08037  
 CO#P 24GA27973300

TO SHOW CONDITIONS AS OF DECEMBER 2023

| REVISIONS |                     |        |       |     |
|-----------|---------------------|--------|-------|-----|
| DATE      | BY                  | LIC.NO | BLOCK | LOT |
| 2/2012    | CHARLES A. ATKINSON | 33994  | 1601  | 2   |
| 09/2018   | ED CLAY             | 34842  | 1601  | 4   |
| 08/2022   | ERICK E. MUFF       | 43372  | 1601  | 5   |
| 08/2022   | ERICK E. MUFF       | 43372  | 1601  | 11  |

SHEET 24

SHEET 15

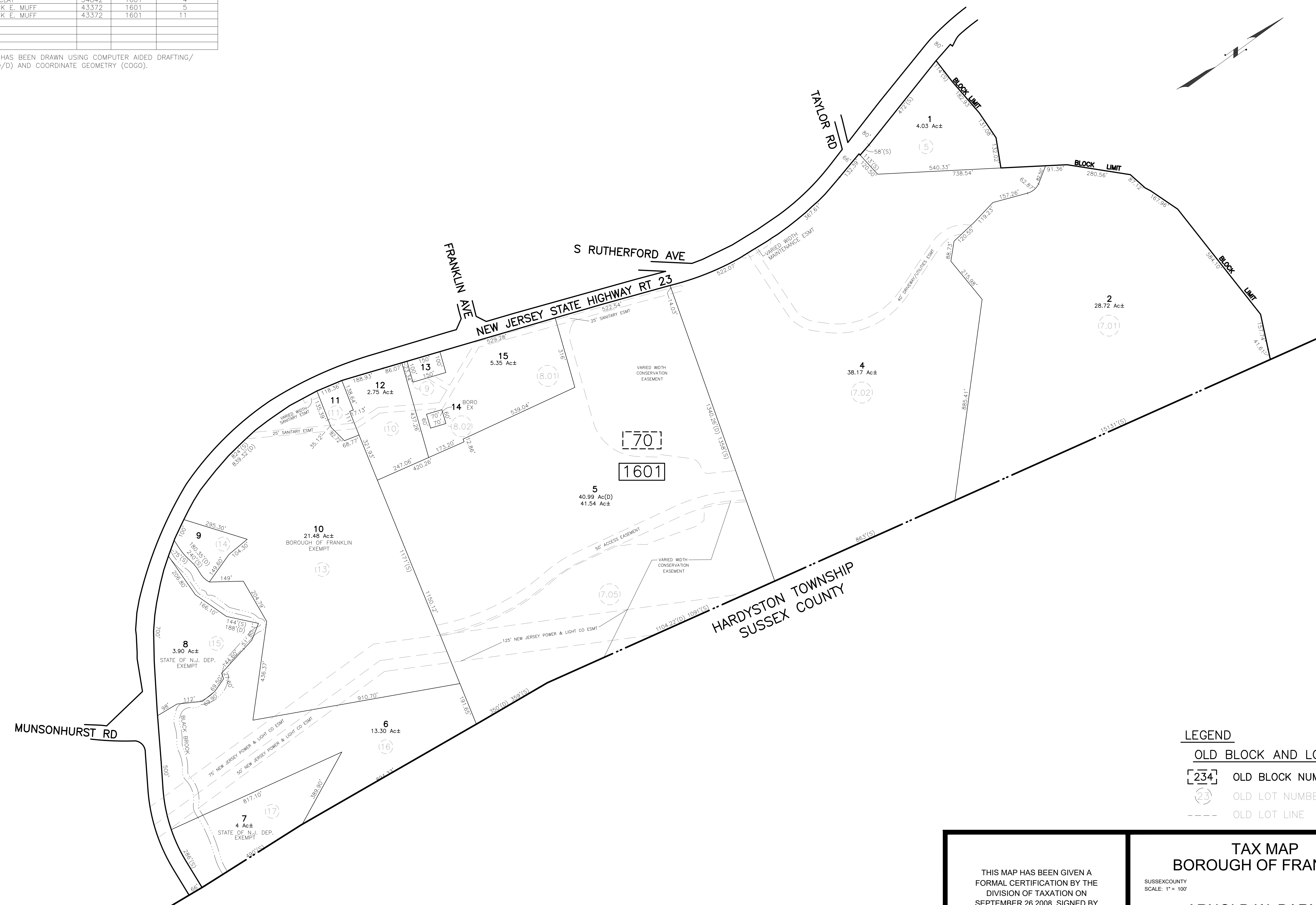
SHEET 14

SHEET 11

\* THIS SHEET HAS BEEN DRAWN USING COMPUTER AIDED DRAFTING/ DESIGN (CAD/D) AND COORDINATE GEOMETRY (COGO).

SHEET 24

SHEET 27



- LEGEND**
- OLD BLOCK AND LOT NUMBERS
  - [234] OLD BLOCK NUMBER
  - (23) OLD LOT NUMBER
  - OLD LOT LINE

THIS MAP HAS BEEN GIVEN A FORMAL CERTIFICATION BY THE DIVISION OF TAXATION ON SEPTEMBER 26, 2008, SIGNED BY SANTO C. DIDONATO, CTA AND ASSIGNED SERIAL NUMBER 927

**TAX MAP**  
**BOROUGH OF FRANKLIN**

SUSSEX COUNTY  
 SCALE: 1" = 100'

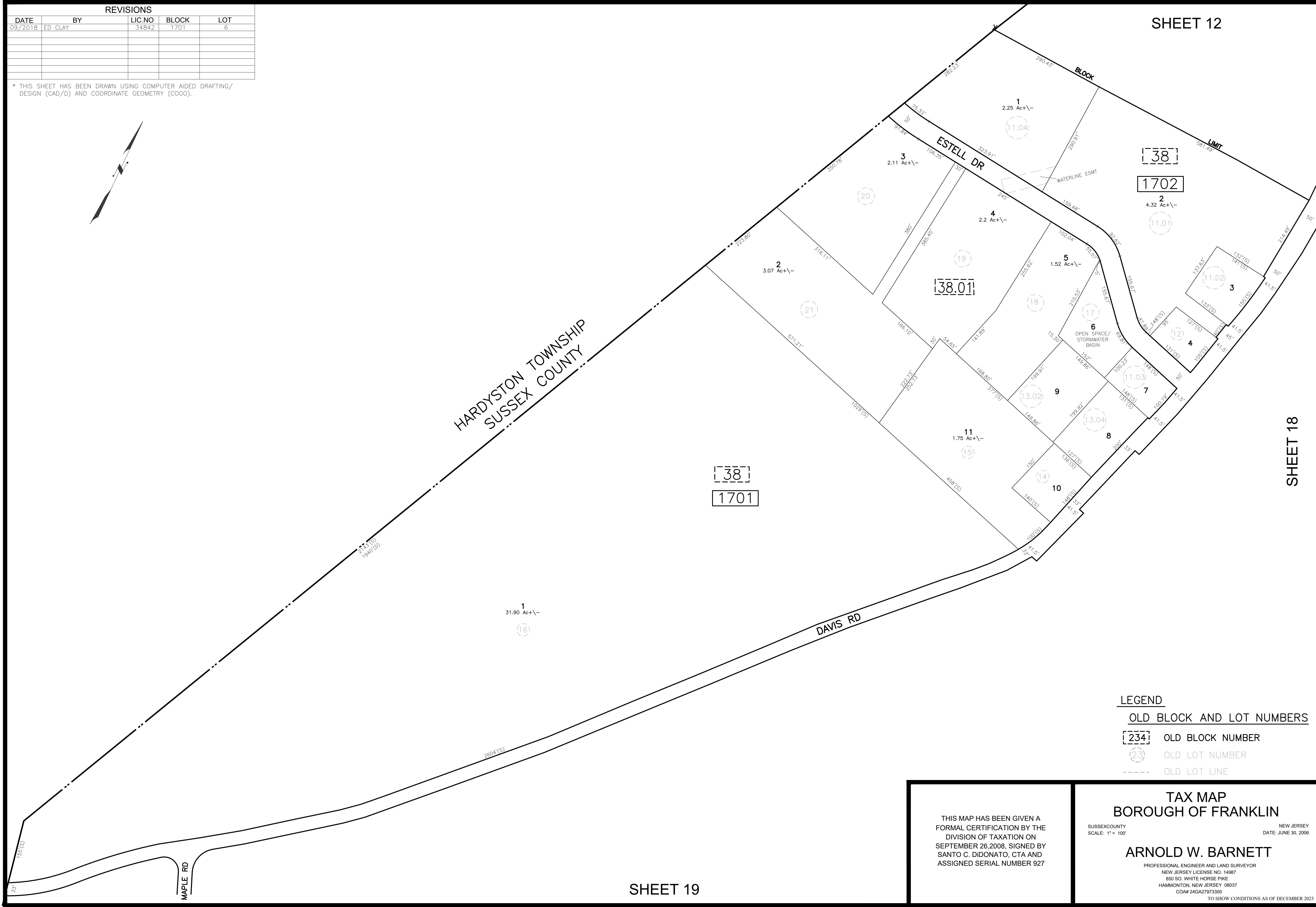
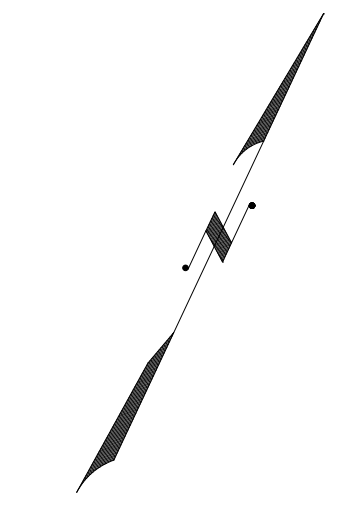
NEW JERSEY  
 DATE: JUNE 30, 2006

**ARNOLD W. BARNETT**  
 PROFESSIONAL ENGINEER AND LAND SURVEYOR  
 NEW JERSEY LICENSE NO. 14987  
 850 SO. WHITE HORSE PIKE  
 HAMMONTON, NEW JERSEY 08037  
 CO# 24GA27973300

TO SHOW CONDITIONS AS OF DECEMBER 2023

| REVISIONS |          |        |       |     |
|-----------|----------|--------|-------|-----|
| DATE      | BY       | LIC.NO | BLOCK | LOT |
| 09/2018   | ED. CLAY | 34842  | 1701  | 6   |
|           |          |        |       |     |
|           |          |        |       |     |
|           |          |        |       |     |
|           |          |        |       |     |

\* THIS SHEET HAS BEEN DRAWN USING COMPUTER AIDED DRAFTING/ DESIGN (CAD/D) AND COORDINATE GEOMETRY (COGO).



HARDYSTON TOWNSHIP  
SUSSEX COUNTY

- LEGEND**
- OLD BLOCK AND LOT NUMBERS
  - 234 OLD BLOCK NUMBER
  - 23 OLD LOT NUMBER
  - OLD LOT LINE

THIS MAP HAS BEEN GIVEN A FORMAL CERTIFICATION BY THE DIVISION OF TAXATION ON SEPTEMBER 26, 2008, SIGNED BY SANTO C. DIDONATO, CTA AND ASSIGNED SERIAL NUMBER 927

**TAX MAP**  
**BOROUGH OF FRANKLIN**

SUSSEX COUNTY  
SCALE: 1" = 100'

NEW JERSEY  
DATE: JUNE 30, 2006

**ARNOLD W. BARNETT**  
PROFESSIONAL ENGINEER AND LAND SURVEYOR  
NEW JERSEY LICENSE NO. 14987  
850 SO. WHITE HORSE PIKE  
HAMMONTON, NEW JERSEY 08037  
CO# 24GA27973300  
TO SHOW CONDITIONS AS OF DECEMBER 2023

| REVISIONS |         |        |       |        |
|-----------|---------|--------|-------|--------|
| DATE      | BY      | LIC.NO | BLOCK | LOT    |
| 01/2017   | ED CLAY | 34842  | 1801  | 1 & 19 |
|           |         |        |       |        |
|           |         |        |       |        |
|           |         |        |       |        |

SHEET 12

\* THIS SHEET HAS BEEN DRAWN USING COMPUTER AIDED DRAFTING/ DESIGN (CAD/D) AND COORDINATE GEOMETRY (COGO).

SHEET 9

SHEET 20

SHEET 17



- LEGEND**
- 234 OLD BLOCK AND LOT NUMBERS
  - 23 OLD BLOCK NUMBER
  - 23 OLD LOT NUMBER
  - OLD LOT LINE

THIS MAP HAS BEEN GIVEN A FORMAL CERTIFICATION BY THE DIVISION OF TAXATION ON SEPTEMBER 26, 2008, SIGNED BY SANTO C. DIDONATO, CTA AND ASSIGNED SERIAL NUMBER 927

**TAX MAP**  
**BOROUGH OF FRANKLIN**

SUSSEX COUNTY  
SCALE: 1" = 100'

NEW JERSEY  
DATE: JUNE 30, 2006

**ARNOLD W. BARNETT**  
PROFESSIONAL ENGINEER AND LAND SURVEYOR  
NEW JERSEY LICENSE NO. 14987  
850 SO. WHITE HORSE PIKE  
HAMMONTON, NEW JERSEY 08037  
CO# 24GA27973300  
TO SHOW CONDITIONS AS OF DECEMBER 2023

SHEET 19

SHEET 17

| REVISIONS |                     |        |       |               |
|-----------|---------------------|--------|-------|---------------|
| DATE      | BY                  | LIC.NO | BLOCK | LOT           |
| 02/2012   | CHARLES A. AKTINSON | 33994  | 1901  | 27.01 & 27.02 |
| 02/2012   | CHARLES A. AKTINSON | 33994  | 1901  | 21.01         |
| 12/2022   | ERICK E. MUFF       | 43372  | 1901  | 14-18         |
| 05/2023   | ERICK E. MUFF       | 43372  | 1901  | 25            |

\* THIS SHEET HAS BEEN DRAWN USING COMPUTER AIDED DRAFTING/ DESIGN (CAD/D) AND COORDINATE GEOMETRY (COGO).



SHEET 20

LEGEND

- OLD BLOCK AND LOT NUMBERS
- 234 OLD BLOCK NUMBER
- 23 OLD LOT NUMBER
- OLD LOT LINE

THIS MAP HAS BEEN GIVEN A FORMAL CERTIFICATION BY THE DIVISION OF TAXATION ON SEPTEMBER 26, 2008, SIGNED BY SANTO C. DIDONATO, CTA AND ASSIGNED SERIAL NUMBER 927

**TAX MAP**  
**BOROUGH OF FRANKLIN**

SUSSEX COUNTY NEW JERSEY  
SCALE: 1" = 100' DATE: JUNE 30, 2006

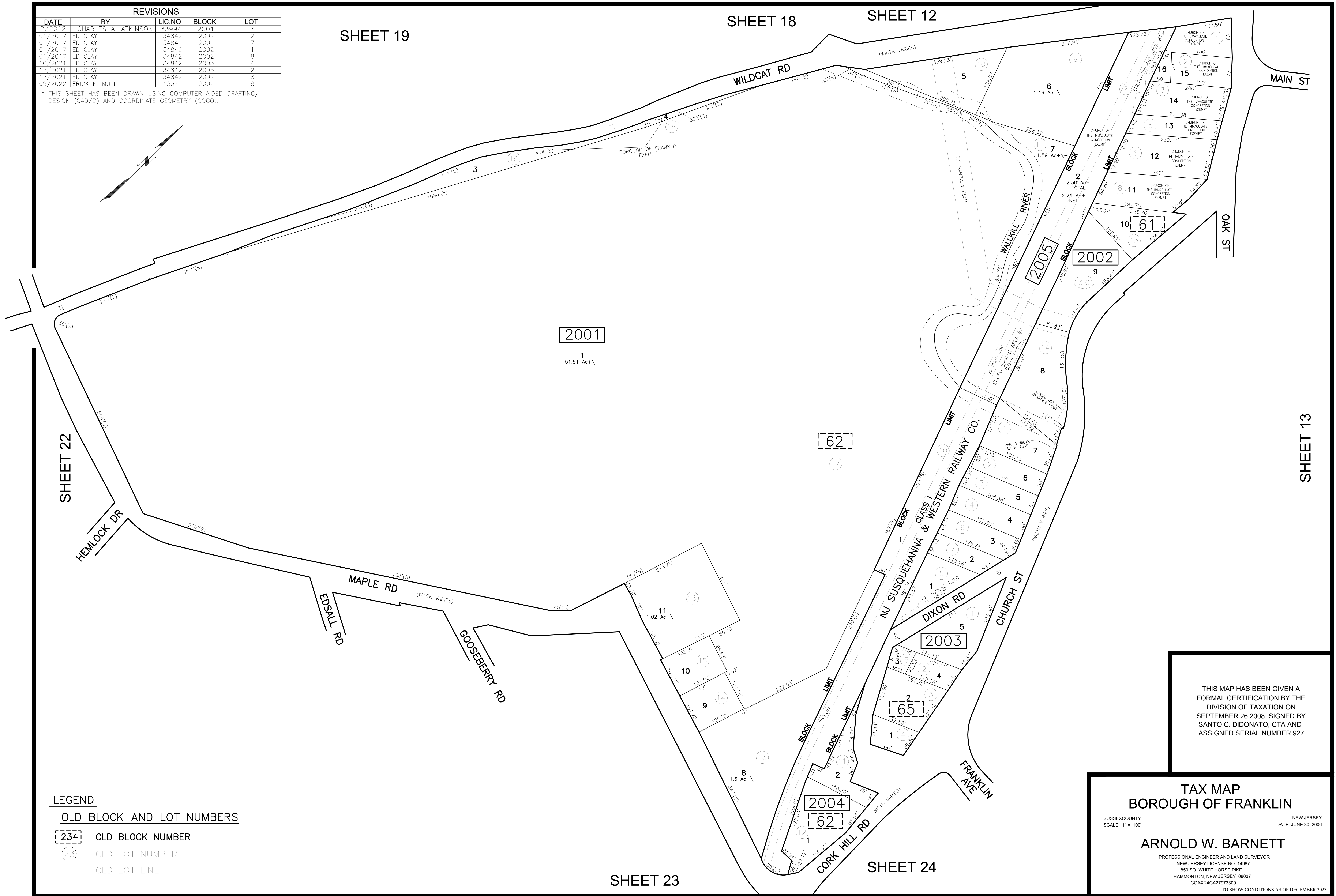

**ARNOLD W. BARNETT**

PROFESSIONAL ENGINEER AND LAND SURVEYOR  
NEW JERSEY LICENSE NO. 14987  
850 SO. WHITE HORSE PIKE  
HAMMONTON, NEW JERSEY 08037  
CO# 24GA27973300

TO SHOW CONDITIONS AS OF DECEMBER 2023

| REVISIONS |                     |        |       |     |
|-----------|---------------------|--------|-------|-----|
| DATE      | BY                  | LIC.NO | BLOCK | LOT |
| 2/2012    | CHARLES A. ATKINSON | 33994  | 2001  | 3   |
| 01/2017   | ED CLAY             | 34842  | 2002  | 2   |
| 01/2017   | ED CLAY             | 34842  | 2002  | 7   |
| 01/2017   | ED CLAY             | 34842  | 2002  | 1   |
| 01/2017   | ED CLAY             | 34842  | 2002  | 8   |
| 10/2021   | ED CLAY             | 34842  | 2003  | 4   |
| 12/2021   | ED CLAY             | 34842  | 2005  | 2   |
| 12/2021   | ED CLAY             | 34842  | 2002  | 8   |
| 09/2022   | ERICK E. MUFF       | 43372  | 2002  | 8   |

\* THIS SHEET HAS BEEN DRAWN USING COMPUTER AIDED DRAFTING/ DESIGN (CAD/D) AND COORDINATE GEOMETRY (COGO).



THIS MAP HAS BEEN GIVEN A FORMAL CERTIFICATION BY THE DIVISION OF TAXATION ON SEPTEMBER 26, 2008, SIGNED BY SANTO C. DIDONATO, CTA AND ASSIGNED SERIAL NUMBER 927

**TAX MAP**  
**BOROUGH OF FRANKLIN**

SUSSEX COUNTY NEW JERSEY  
 SCALE: 1" = 100' DATE: JUNE 30, 2006

**ARNOLD W. BARNETT**  
 PROFESSIONAL ENGINEER AND LAND SURVEYOR  
 NEW JERSEY LICENSE NO. 14987  
 850 SO. WHITE HORSE PIKE  
 HAMMONTON, NEW JERSEY 08037  
 CO.# 24GA27973300

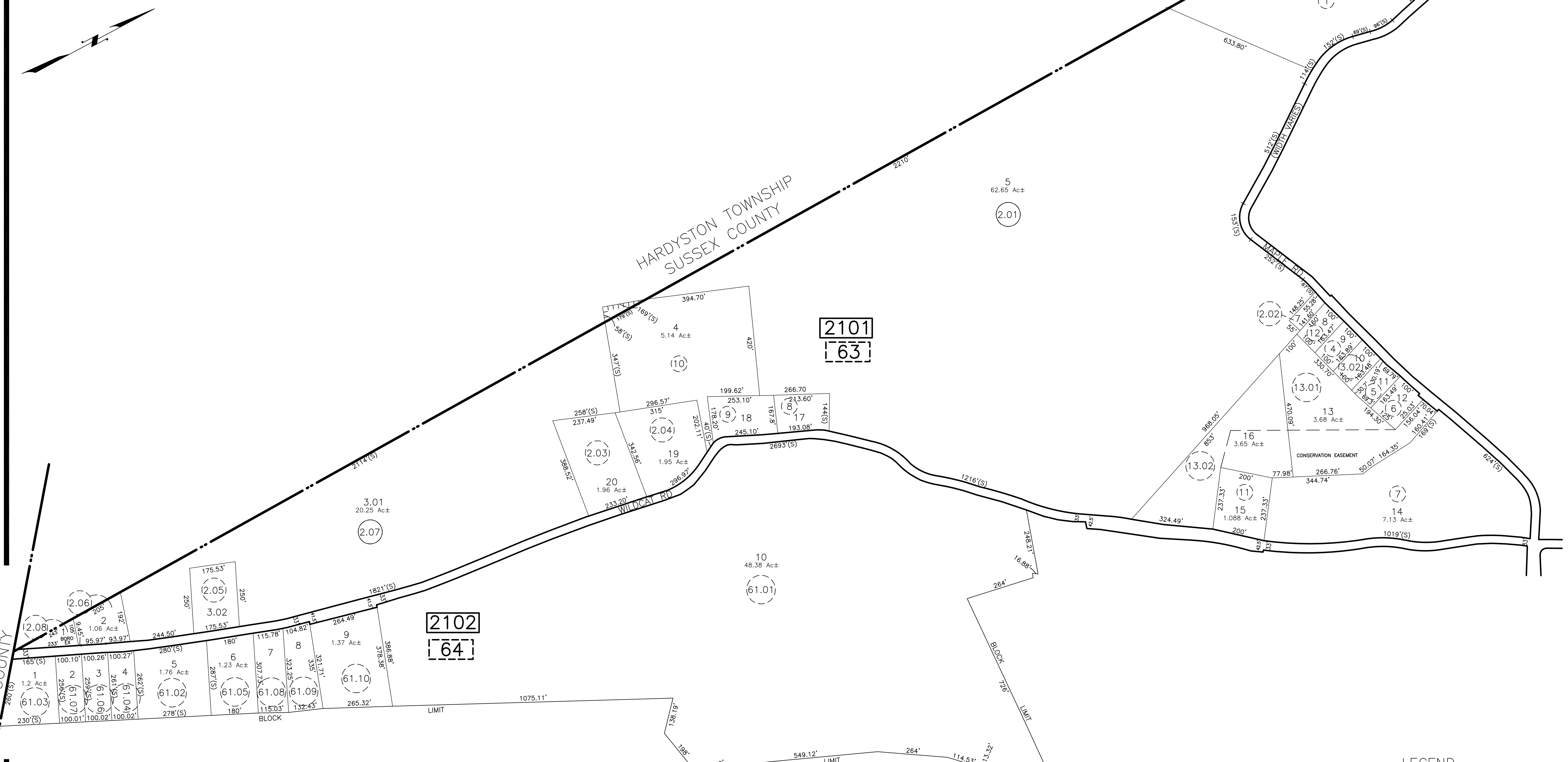
TO SHOW CONDITIONS AS OF DECEMBER 2023

- LEGEND**
- 234 OLD BLOCK AND LOT NUMBERS
  - 234 OLD BLOCK NUMBER
  - 23 OLD LOT NUMBER
  - OLD LOT LINE

SHEET 13

| REVISIONS |                     |        |       |             |
|-----------|---------------------|--------|-------|-------------|
| DATE      | BY                  | LIC.NO | BLOCK | LOT         |
| 02/2012   | CHARLES A. AKTINSON | 33994  | 2101  | 3.01 & 3.02 |
|           |                     |        |       |             |
|           |                     |        |       |             |
|           |                     |        |       |             |

\* THIS SHEET HAS BEEN DRAWN USING COMPUTER AIDED DRAFTING/ DESIGN (CAD/D) AND COORDINATE GEOMETRY (COGO).



SHEET 10

SPARTA TOWNSHIP  
SUSSEX COUNTY

HARDYSTON TOWNSHIP  
SUSSEX COUNTY

SHEET 22

- LEGEND
- OLD BLOCK AND LOT NUMBERS
  - 234 OLD BLOCK NUMBER
  - 23 OLD LOT NUMBER
  - OLD LOT LINE

SHEET 25

THIS MAP HAS BEEN GIVEN A FORMAL CERTIFICATION BY THE DIVISION OF TAXATION ON SEPTEMBER 26, 2008, SIGNED BY SANTO C. DIDONATO, CTA AND ASSIGNED SERIAL NUMBER 927

**TAX MAP**  
**BOROUGH OF FRANKLIN**

SUSSEX COUNTY  
SCALE: 1" = 100'

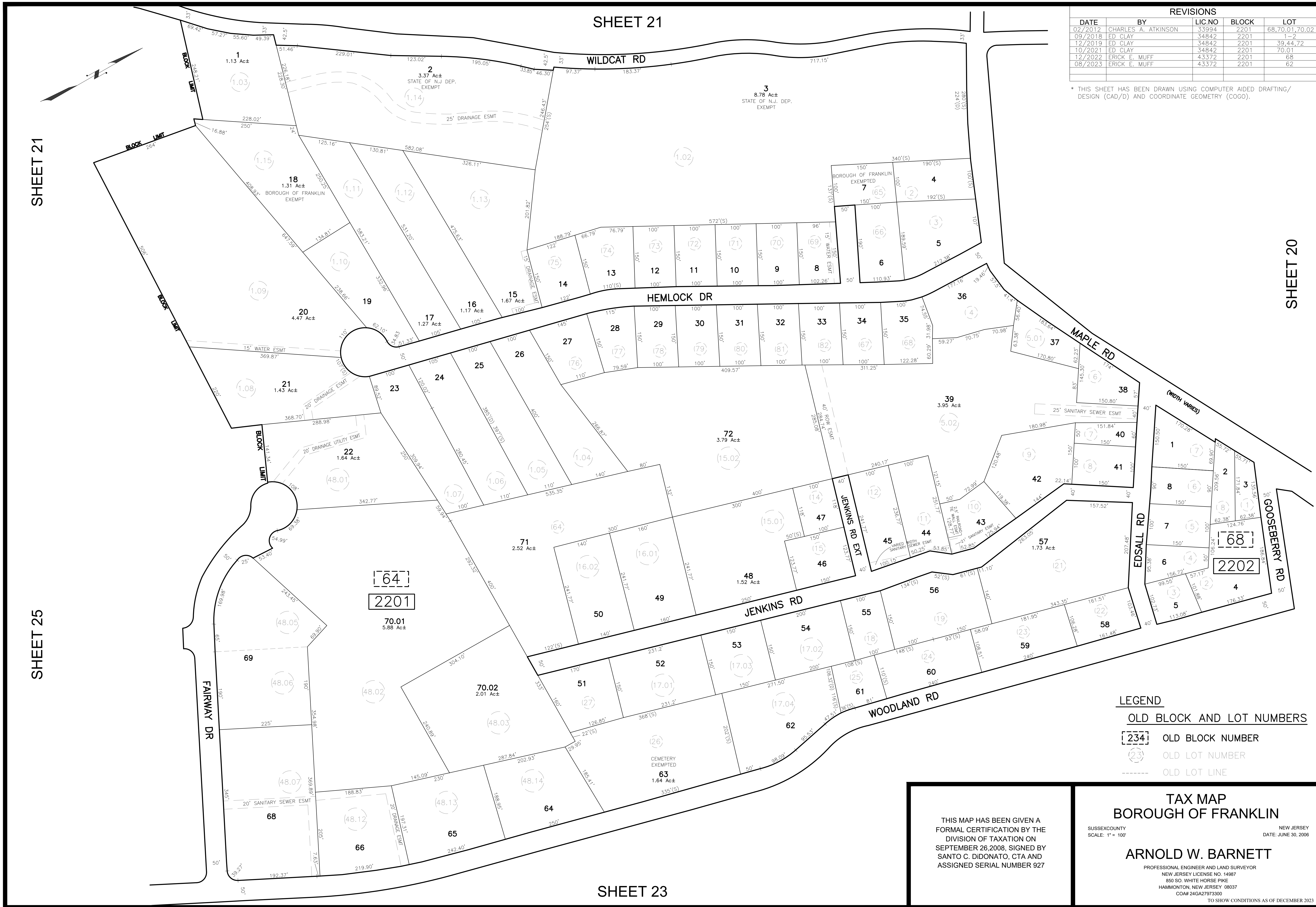
**ARNOLD W. BARNETT**  
PROFESSIONAL ENGINEER AND LAND SURVEYOR  
NEW JERSEY LICENSE NO. 14987  
850 SO. WHITE HORSE PIKE  
HAMMONTON, NEW JERSEY 08037  
CO# 24GA27973300

NEW JERSEY  
DATE: JUNE 30, 2006  
TO SHOW CONDITIONS AS OF DECEMBER 2003



| REVISIONS |                     |          |       |                |
|-----------|---------------------|----------|-------|----------------|
| DATE      | BY                  | LIC. NO. | BLOCK | LOT            |
| 02/2012   | CHARLES A. ATKINSON | 33994    | 2201  | 68,70.01,70.02 |
| 09/2018   | ED CLAY             | 34842    | 2201  | 1-2            |
| 12/2019   | ED CLAY             | 34842    | 2201  | 39,44,72       |
| 10/2021   | ED CLAY             | 34842    | 2201  | 70.01          |
| 12/2022   | ERICK E. MUFF       | 43372    | 2201  | 68             |
| 08/2023   | ERICK E. MUFF       | 43372    | 2201  | 62             |

\* THIS SHEET HAS BEEN DRAWN USING COMPUTER AIDED DRAFTING/ DESIGN (CAD/D) AND COORDINATE GEOMETRY (COGO).



| LEGEND  |                           |
|---|---------------------------|
| <span style="border: 1px solid black; padding: 2px;">234</span>                     | OLD BLOCK AND LOT NUMBERS |
| <span style="border: 1px dashed black; padding: 2px;">234</span>                    | OLD BLOCK NUMBER          |
| <span style="border: 1px dashed black; border-radius: 50%; padding: 2px;">23</span> | OLD LOT NUMBER            |
| ---   | OLD LOT LINE              |

THIS MAP HAS BEEN GIVEN A FORMAL CERTIFICATION BY THE DIVISION OF TAXATION ON SEPTEMBER 26, 2008, SIGNED BY SANTO C. DIDONATO, CTA AND ASSIGNED SERIAL NUMBER 927

**TAX MAP**  
**BOROUGH OF FRANKLIN**

SUSSEX COUNTY NEW JERSEY  
SCALE: 1" = 100' DATE: JUNE 30, 2006

**ARNOLD W. BARNETT**  
PROFESSIONAL ENGINEER AND LAND SURVEYOR  
NEW JERSEY LICENSE NO. 14987  
850 SO. WHITE HORSE PIKE  
HAMMONTON, NEW JERSEY 08037  
CO# 24GA27973300

TO SHOW CONDITIONS AS OF DECEMBER 2023

SHEET 22

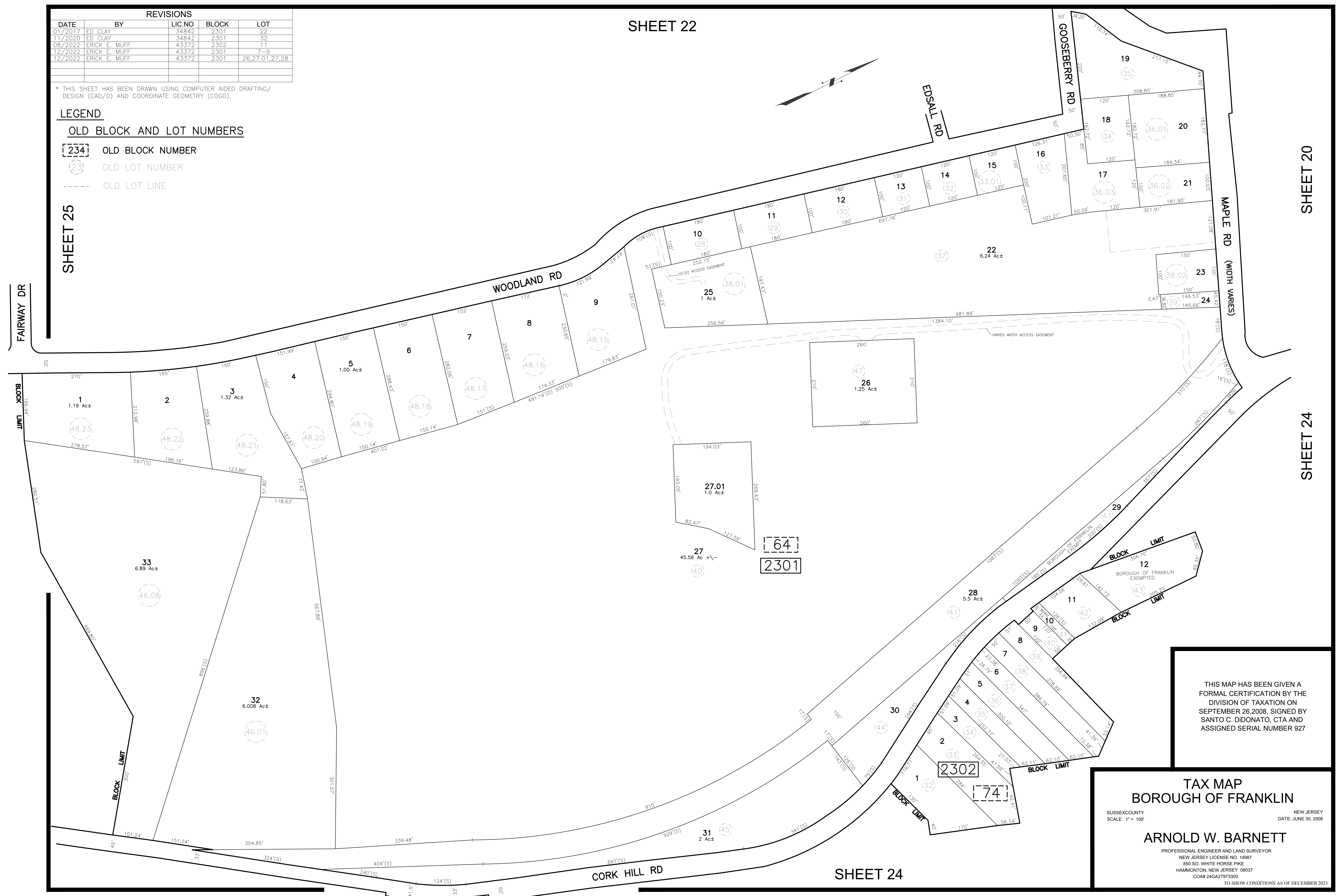
| REVISIONS |               |        |       |                |
|-----------|---------------|--------|-------|----------------|
| DATE      | BY            | LIC.NO | BLOCK | LOT            |
| 01/2017   | ED CLAY       | 34842  | 2301  | 22             |
| 11/2020   | ED CLAY       | 34842  | 2301  | 32             |
| 08/2022   | ERICK E. MUFF | 43372  | 2302  | 11             |
| 12/2022   | ERICK E. MUFF | 43372  | 2301  | 7-9            |
| 12/2022   | ERICK E. MUFF | 43372  | 2301  | 26,27,01,27,28 |

\* THIS SHEET HAS BEEN DRAWN USING COMPUTER AIDED DRAFTING/ DESIGN (CAD/D) AND COORDINATE GEOMETRY (COGO).

LEGEND

OLD BLOCK AND LOT NUMBERS

- 234 OLD BLOCK NUMBER
- 23 OLD LOT NUMBER
- OLD LOT LINE



THIS MAP HAS BEEN GIVEN A FORMAL CERTIFICATION BY THE DIVISION OF TAXATION ON SEPTEMBER 26, 2008, SIGNED BY SANTO C. DIDONATO, CTA AND ASSIGNED SERIAL NUMBER 927

**TAX MAP**  
**BOROUGH OF FRANKLIN**

SUSSEX COUNTY NEW JERSEY  
SCALE: 1" = 100' DATE: JUNE 30, 2006

**ARNOLD W. BARNETT**  
PROFESSIONAL ENGINEER AND LAND SURVEYOR  
NEW JERSEY LICENSE NO. 14987  
850 SO. WHITE HORSE PIKE  
HAMMONTON, NEW JERSEY 08037  
CO# 24GA27973300

TO SHOW CONDITIONS AS OF DECEMBER 2023

SHEET 25

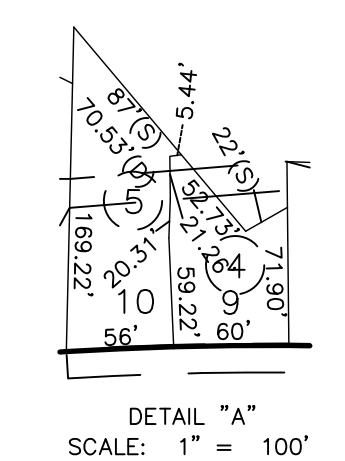
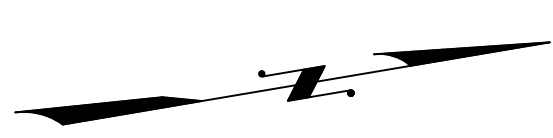
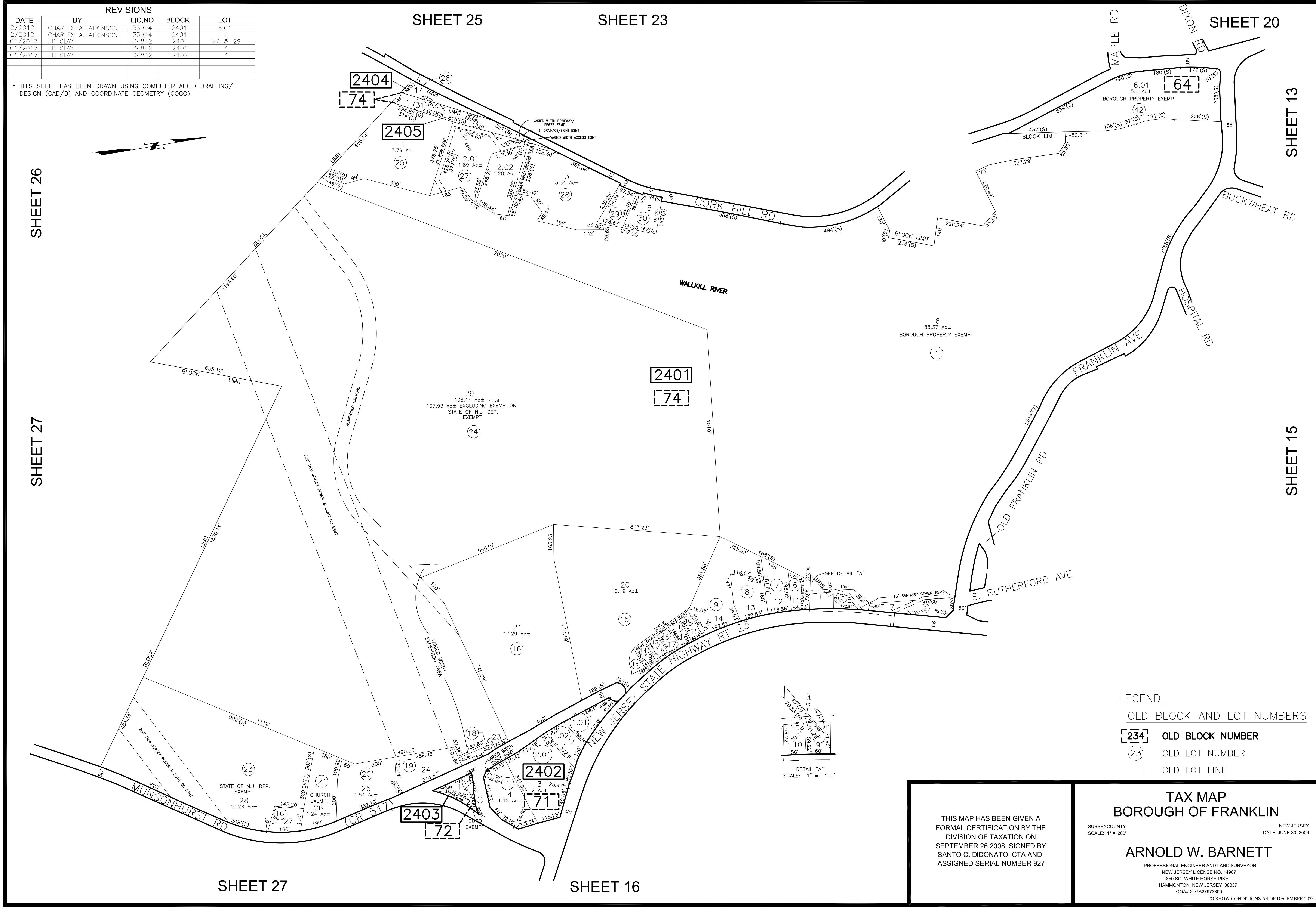
SHEET 20

SHEET 24

SHEET 24

| REVISIONS |                     |        |       |         |
|-----------|---------------------|--------|-------|---------|
| DATE      | BY                  | LIC.NO | BLOCK | LOT     |
| 2/2012    | CHARLES A. ATKINSON | 33994  | 2401  | 6.01    |
| 2/2012    | CHARLES A. ATKINSON | 33994  | 2401  | 2       |
| 01/2017   | ED CLAY             | 34842  | 2401  | 22 & 29 |
| 01/2017   | ED CLAY             | 34842  | 2401  | 4       |
| 01/2017   | ED CLAY             | 34842  | 2402  | 4       |

\* THIS SHEET HAS BEEN DRAWN USING COMPUTER AIDED DRAFTING/ DESIGN (CAD/D) AND COORDINATE GEOMETRY (COGO).



- LEGEND
- OLD BLOCK AND LOT NUMBERS
  - 234 OLD BLOCK NUMBER
  - (23) OLD LOT NUMBER
  - - - OLD LOT LINE

THIS MAP HAS BEEN GIVEN A FORMAL CERTIFICATION BY THE DIVISION OF TAXATION ON SEPTEMBER 26, 2008, SIGNED BY SANTO C. DIDONATO, CTA AND ASSIGNED SERIAL NUMBER 927

**TAX MAP**  
**BOROUGH OF FRANKLIN**

SUSSEX COUNTY  
SCALE: 1" = 200'

NEW JERSEY  
DATE: JUNE 30, 2006

**ARNOLD W. BARNETT**  
PROFESSIONAL ENGINEER AND LAND SURVEYOR  
NEW JERSEY LICENSE NO. 14987  
850 SO. WHITE HORSE PIKE  
HAMMONTON, NEW JERSEY 08037  
CO# 24GA27973300

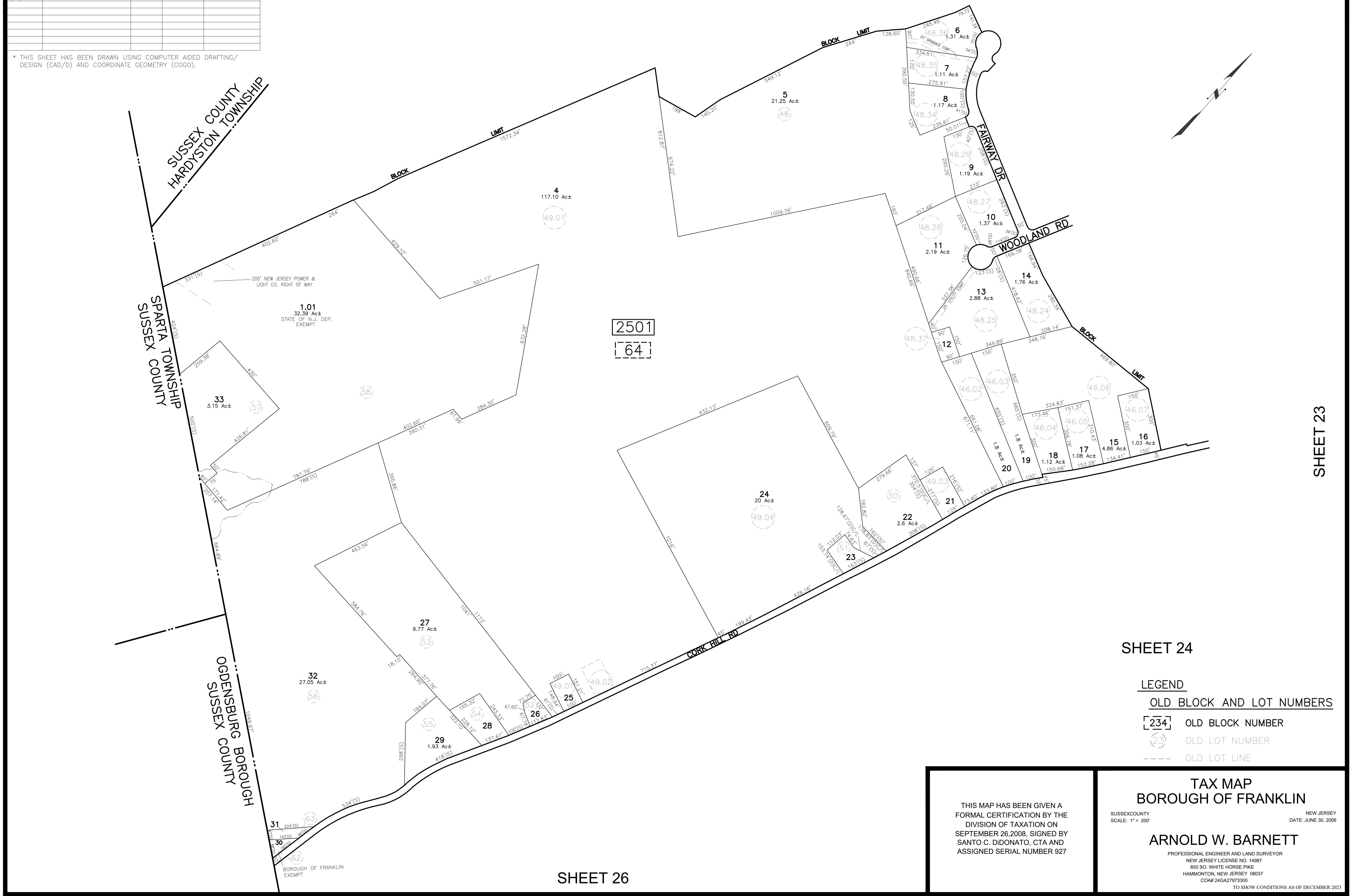
TO SHOW CONDITIONS AS OF DECEMBER 2003

| REVISIONS |                   |        |       |     |
|-----------|-------------------|--------|-------|-----|
| DATE      | BY                | LIC.NO | BLOCK | LOT |
| 3/2/09    | ARNOLD W. BARNETT | 14987  | 2501  | 23  |
|           |                   |        |       |     |
|           |                   |        |       |     |
|           |                   |        |       |     |

\* THIS SHEET HAS BEEN DRAWN USING COMPUTER AIDED DRAFTING/ DESIGN (CAD/D) AND COORDINATE GEOMETRY (COGO).

SHEET 21

SHEET 22



SUSSEX COUNTY  
HARDYSTON TOWNSHIP

SPARTA TOWNSHIP  
SUSSEX COUNTY

OGDENSBURG BOROUGH  
SUSSEX COUNTY

2501  
64

SHEET 24

SHEET 23

SHEET 26

- LEGEND**
- OLD BLOCK AND LOT NUMBERS
  - 234 OLD BLOCK NUMBER
  - 23 OLD LOT NUMBER
  - OLD LOT LINE

THIS MAP HAS BEEN GIVEN A FORMAL CERTIFICATION BY THE DIVISION OF TAXATION ON SEPTEMBER 26, 2008, SIGNED BY SANTO C. DIDONATO, CTA AND ASSIGNED SERIAL NUMBER 927

**TAX MAP**  
**BOROUGH OF FRANKLIN**

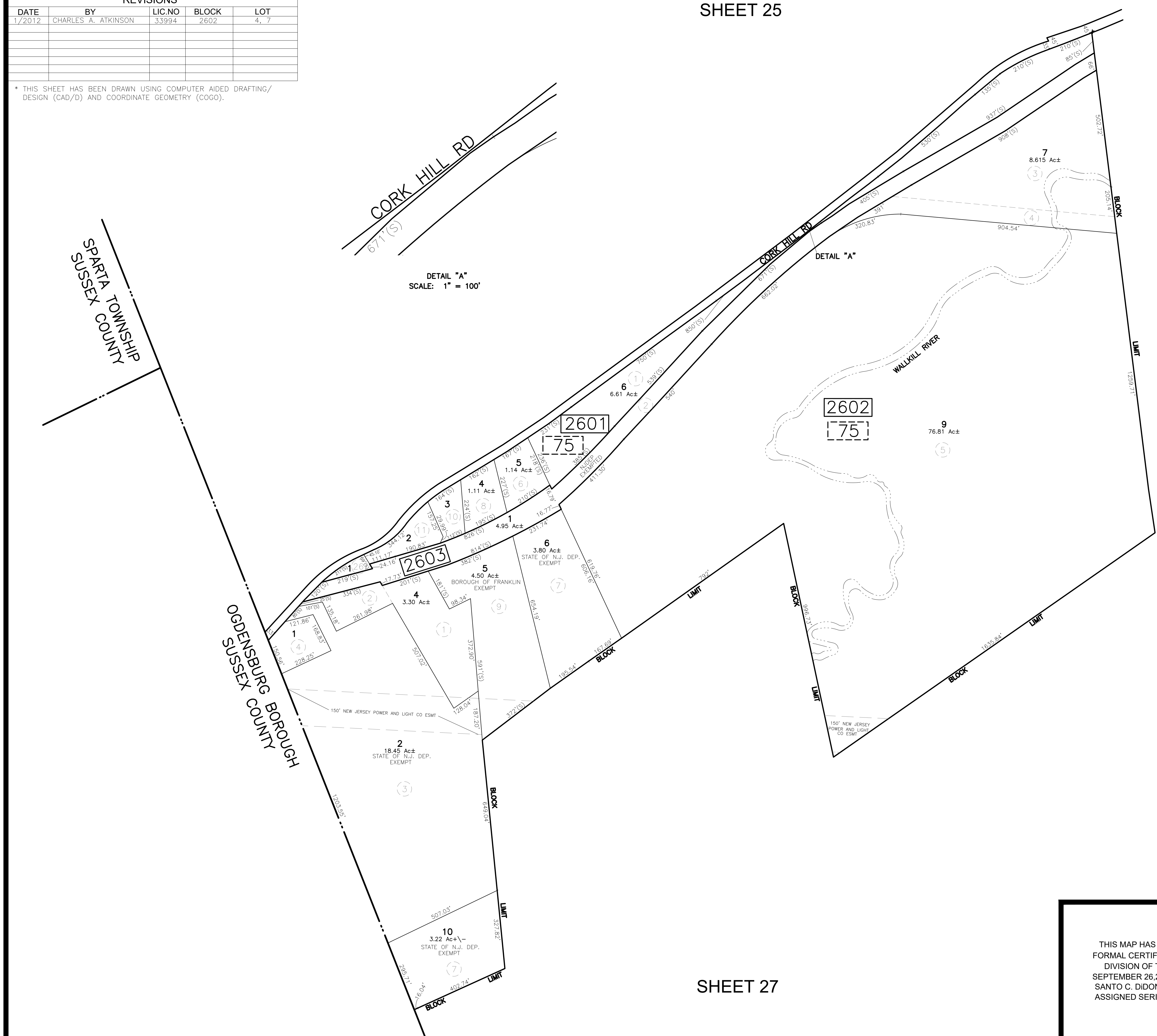
SUSSEX COUNTY SCALE: 1" = 200'  
NEW JERSEY DATE: JUNE 30, 2006

**ARNOLD W. BARNETT**  
PROFESSIONAL ENGINEER AND LAND SURVEYOR  
NEW JERSEY LICENSE NO. 14987  
850 SO. WHITE HORSE PIKE  
HAMMONTON, NEW JERSEY 08037  
CO# 24GA27973300  
TO SHOW CONDITIONS AS OF DECEMBER 2003

| REVISIONS |                     |          |       |      |
|-----------|---------------------|----------|-------|------|
| DATE      | BY                  | LIC. NO. | BLOCK | LOT  |
| 1/2012    | CHARLES A. ATKINSON | 33994    | 2602  | 4, 7 |
|           |                     |          |       |      |
|           |                     |          |       |      |
|           |                     |          |       |      |


SHEET 25

\* THIS SHEET HAS BEEN DRAWN USING COMPUTER AIDED DRAFTING/ DESIGN (CAD/D) AND COORDINATE GEOMETRY (COGO).



SPARTA TOWNSHIP  
SUSSEX COUNTY

OGDENSBURG BOROUGH  
SUSSEX COUNTY



SHEET 24

SHEET 27

- LEGEND**
- 234 OLD BLOCK AND LOT NUMBERS
  - 23 OLD BLOCK NUMBER
  - 23 OLD LOT NUMBER
  - OLD LOT LINE

THIS MAP HAS BEEN GIVEN A FORMAL CERTIFICATION BY THE DIVISION OF TAXATION ON SEPTEMBER 26, 2008, SIGNED BY SANTO C. DIDONATO, CTA AND ASSIGNED SERIAL NUMBER 927

**TAX MAP**  
**BOROUGH OF FRANKLIN**

**ARNOLD W. BARNETT**  
PROFESSIONAL ENGINEER AND LAND SURVEYOR  
NEW JERSEY LICENSE NO. 14987  
850 SO. WHITE HORSE PIKE  
HAMMONTON, NEW JERSEY 08037  
CO# 24GA27973300

NEW JERSEY  
DATE: JUNE 30, 2006  
TO SHOW CONDITIONS AS OF DECEMBER 2003

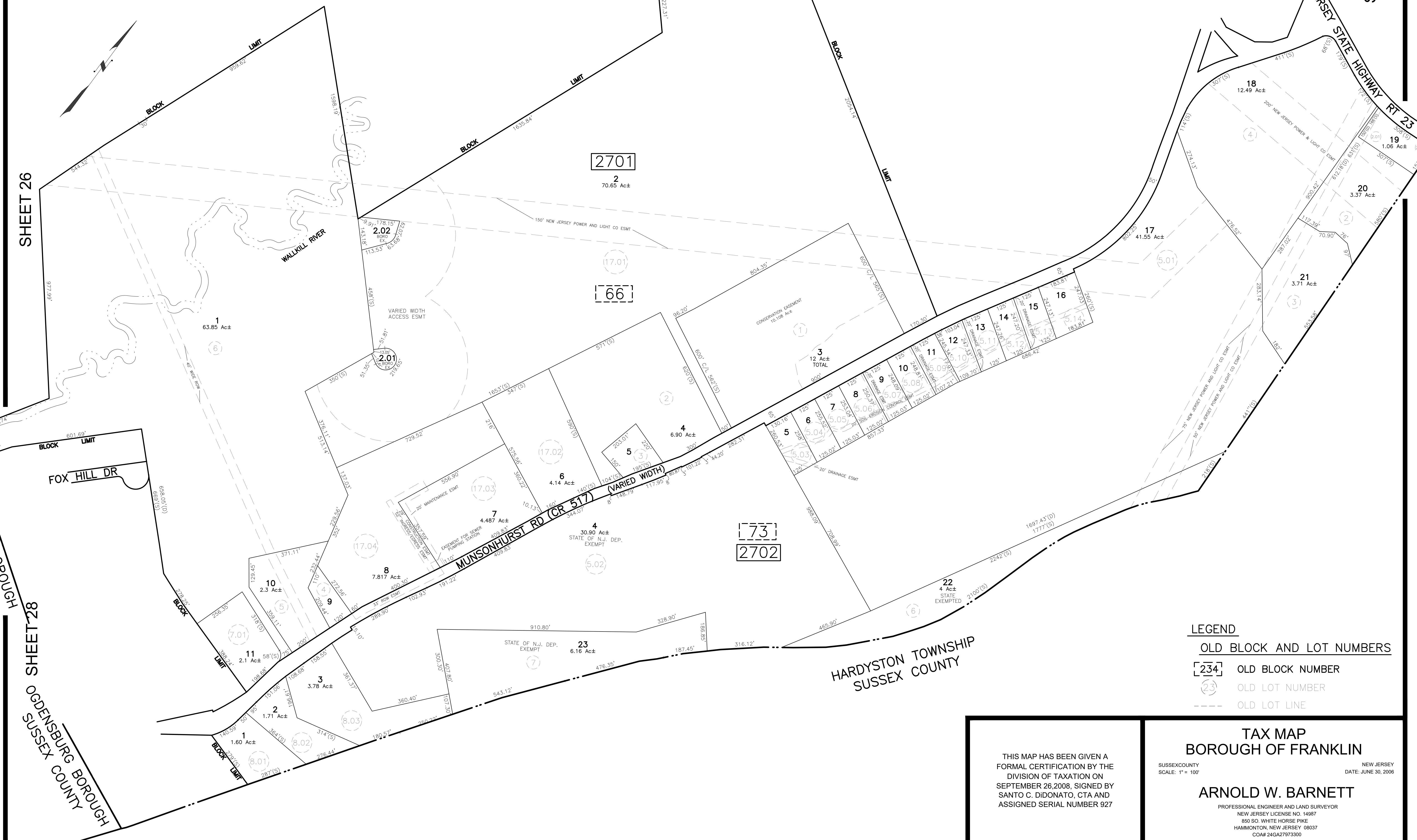
| REVISIONS |                   |        |       |       |
|-----------|-------------------|--------|-------|-------|
| DATE      | BY                | LIC.NO | BLOCK | LOT   |
| 3/2/09    | ARNOLD W. BARNETT | 14987  | 2702  | 4     |
| 3/2/09    | ARNOLD W. BARNETT | 14987  | 2701  | 3     |
| 01/2017   | ED CLAY           | 34842  | 2701  | 2     |
| 01/2017   | ED CLAY           | 34842  | 2701  | 3     |
| 01/2017   | ED CLAY           | 34842  | 2702  | 4     |
| 01/2017   | ED CLAY           | 34842  | 2702  | 19-20 |
| 01/2017   | ED CLAY           | 34842  | 2702  | 23    |
| 07/2021   | ED CLAY           | 34842  | 2702  | 1-2   |

\* THIS SHEET HAS BEEN DRAWN USING COMPUTER AIDED DRAFTING/ DESIGN (CAD/D) AND COORDINATE GEOMETRY (COGO).

SHEET 26

SHEET 21

SHEET 16



- LEGEND**
- 234 OLD BLOCK AND LOT NUMBERS
  - 23 OLD BLOCK NUMBER
  - 23 OLD LOT NUMBER
  - OLD LOT LINE

THIS MAP HAS BEEN GIVEN A FORMAL CERTIFICATION BY THE DIVISION OF TAXATION ON SEPTEMBER 26, 2008, SIGNED BY SANTO C. DIDONATO, CTA AND ASSIGNED SERIAL NUMBER 927

**TAX MAP**  
BOROUGH OF FRANKLIN

SUSSEX COUNTY SCALE: 1" = 100'

NEW JERSEY  
DATE: JUNE 30, 2006

**ARNOLD W. BARNETT**  
PROFESSIONAL ENGINEER AND LAND SURVEYOR  
NEW JERSEY LICENSE NO. 14987  
850 SO. WHITE HORSE PIKE  
HAMMONTON, NEW JERSEY 08037  
CO# 24GA27973300

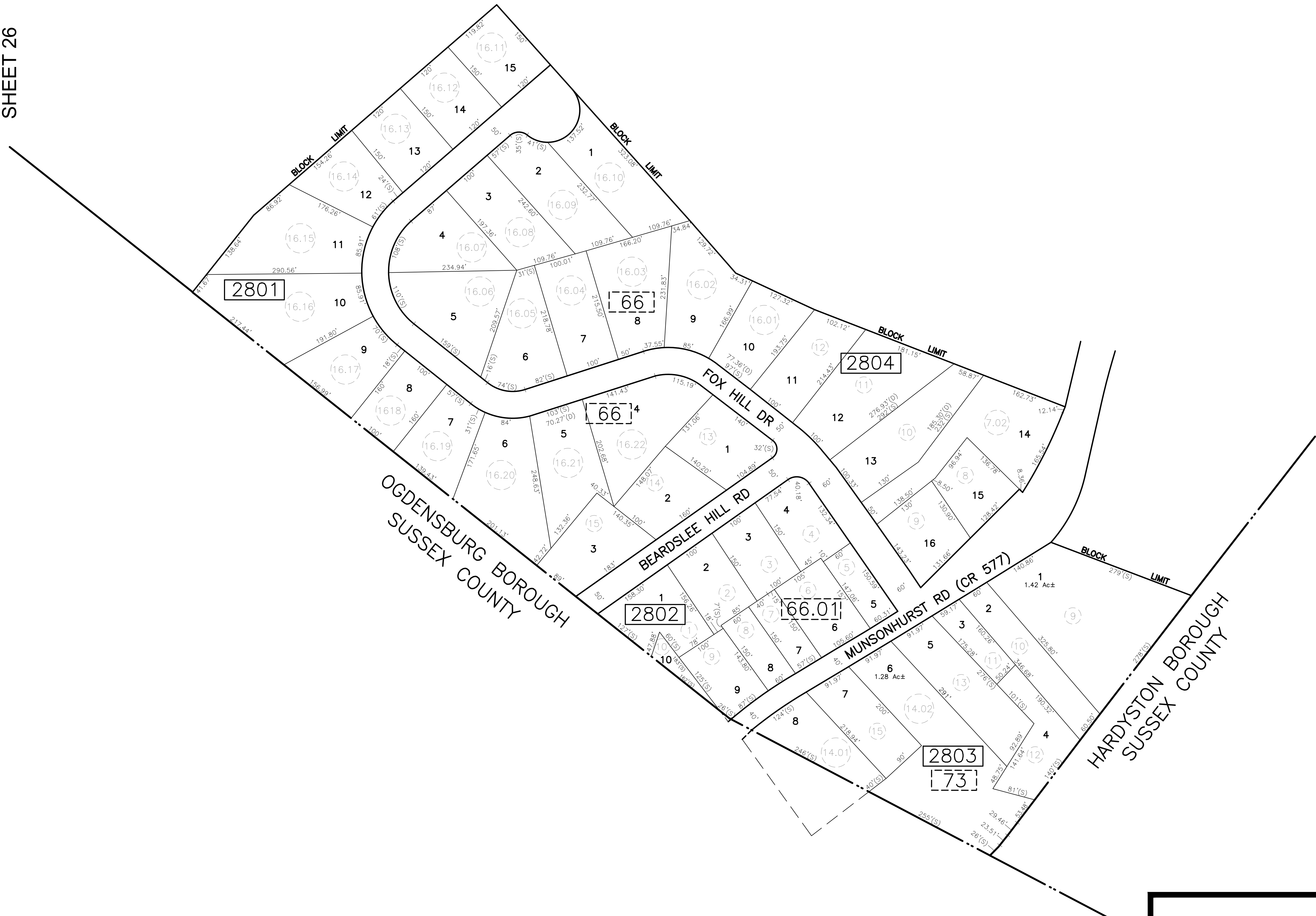
TO SHOW CONDITIONS AS OF DECEMBER 2023

| REVISIONS |                   |        |       |     |
|-----------|-------------------|--------|-------|-----|
| DATE      | BY                | LIC.NO | BLOCK | LOT |
| 3/2/09    | ARNOLD W. BARNETT | 14987  | 2801  | 3   |
| 07/2021   | ED. CLAY          | 34842  | 2803  | 1-8 |
|           |                   |        |       |     |
|           |                   |        |       |     |
|           |                   |        |       |     |

\* THIS SHEET HAS BEEN DRAWN USING COMPUTER AIDED DRAFTING/ DESIGN (CAD/D) AND COORDINATE GEOMETRY (COGO).



SHEET 26



- LEGEND**
- 234 OLD BLOCK AND LOT NUMBERS
  - 234 OLD BLOCK NUMBER
  - 23 OLD LOT NUMBER
  - OLD LOT LINE

THIS MAP HAS BEEN GIVEN A FORMAL CERTIFICATION BY THE DIVISION OF TAXATION ON SEPTEMBER 26, 2008, SIGNED BY SANTO C. DIDONATO, CTA AND ASSIGNED SERIAL NUMBER 927

**TAX MAP**  
**BOROUGH OF FRANKLIN**

SUSSEX COUNTY  
SCALE: 1" = 100'

**ARNOLD W. BARNETT**  
PROFESSIONAL ENGINEER AND LAND SURVEYOR  
NEW JERSEY LICENSE NO. 14987  
850 SO. WHITE HORSE PIKE  
HAMMONTON, NEW JERSEY 08037  
CO# 24GA27973300

NEW JERSEY  
DATE: JUNE 30, 2006  
TO SHOW CONDITIONS AS OF DECEMBER 2023